

+NOTICE!!

These documents have been scanned!

Do not place un-scanned documents beneath this notice!

Do not remove this notice from this file!

GPO Jacket No. 560-102
Print Order 61540
Rise Business Services, LLC
Job=AZ15 7/29/2019



Box Number= AZ15183



Claim Begin-End: AMC327929-AMC327929

1 Initial Receipt



AZ15183-7

AMC327542-AMC356227

UNITED STATES
DEPARTMENT OF THE INTERIOR
BUREAU OF LAND MANAGEMENT

RECEIPT AND ACCOUNTING ADVICE

NO. 2026188 04

TS/AZ

10/15/93

Subject: LOCATION FEE & SERVICE FEE (1)
CLAIM MAINTENANCE FEE 1994 (1)

2 18 11 25.00
2 18 12 10.00
2 18 13 100.00

Applicant:

NORTH COUNTRY LAND & DEVELD.
2106 E. 2ND AVE.
FLAGSTAFF, AZ 86004

Remitter: SAME / CK # 3696
(602) 774-4178

ENTERED IN COMPUTER

Assignor:

11-1-93 *SR*

LEASE MANAGEMENT DATA										<input type="checkbox"/> NEW		<input type="checkbox"/> UPDATE		<input type="checkbox"/> PAYMENT	
ORIGINAL SERIAL NO.		ASG.	TYPE	ST.	CTY.	FUND SYMBOL				ACRES/UNITS		RATE			
AMC327929															
AMOUNT	ANV. DATE	EXP. DATE	BILL CYC.	S/C	DISTRICT	NEXT BILL	MISC. DATA	U of M	ACTUAL UNITS						
ASSIGNMENT SERIAL NO.		ASG.	TYPE	ST.	CTY.	FUND SYMBOL				ACRES/UNITS		RATE			
AMOUNT	ANV. DATE	EXP. DATE	BILL CYC.	S/C	DISTRICT	NEXT BILL	MISC. DATA	U of M	ACTUAL UNITS						
APPLY REMITTANCE												Remarks:			
ACTION	FUND SYMBOL		CTY.	AMOUNT											
FILING FEE															
RENTAL															
UNEARNED															
REFUND															
TOTAL															
AMOUNT DUE															
<div style="display: flex; justify-content: space-between;"> <div> <input type="checkbox"/> Lease in Escrow? <input type="checkbox"/> KGS? <input type="checkbox"/> Auto Escalates? <input type="checkbox"/> Auto Renew? </div> <div> Of Interest? Operating Rights? Operator Bond Filed? </div> </div>												BY:	DATE:		
FOR MMS USE ONLY															
BILLEE				NUMBER				FOREST REFUGE							
OCS SECTION				CODE											

UNITED STATES
DEPARTMENT OF THE INTERIOR
BUREAU OF LAND MANAGEMENT

RECEIPT AND ACCOUNTING ADVICE

NO. 2026188

TS/AZ

10/15/93

Subject: LOCATION FEE & SERVICE FEE (1)
CLAIM MAINTENANCE FEE 1994 (1)

2	18	11	25.00
2	18	12	10.00
2	18	13	100.00

Applicant:

NORTH COUNTRY LAND & DEVELO.
2106 E. 2ND AVE.
FLAGSTAFF, AZ 86004

Remitter:

SAME / CK # 3696
(602) 774-4178

Assignor:

LEASE MANAGEMENT DATA										<input type="checkbox"/> NEW	<input type="checkbox"/> UPDATE	<input type="checkbox"/> PAYMENT
ORIGINAL SERIAL NO.	ASG.	TYPE	ST.	CTY.	FUND SYMBOL				ACRES/UNITS	RATE		
AMC327929												
AMOUNT	ANV. DATE	EXP. DATE	BILL CYC.	S/C	DISTRICT	NEXT BILL	MISC. DATA	U of M	ACTUAL UNITS			
ASSIGNMENT SERIAL NO.	ASG.	TYPE	ST.	CTY.	FUND SYMBOL				ACRES/UNITS	RATE		
AMOUNT	ANV. DATE	EXP. DATE	BILL CYC.	S/C	DISTRICT	NEXT BILL	MISC. DATA	U of M	ACTUAL UNITS			

APPLY REMITTANCE				Remarks:	
ACTION	FUND SYMBOL	CTY.	AMOUNT		
FILING FEE					
RENTAL					
UNEARNED					
REFUND					
TOTAL					
AMOUNT DUE				BY:	DATE:

<input type="checkbox"/> Lease in Escrow? <input type="checkbox"/> KGS? <input type="checkbox"/> Auto Escalates? <input type="checkbox"/> Auto Renew?	Of Interest? Operating Rights? Operator Bond Filed?	FOR MMS USE ONLY BILLEE NUMBER OCS SECTION CODE	FOREST REFUGE
--	--	--	---------------

MINING CLAIMS MILL OR TUNNEL SITES STATUS REPORT

**Lead Serial No. A MC 327929 **Township(s) 23N
 **Lode Claims _____ **Range(s) 8E
 **Placer Claims 1 **Section(s) 9
 **Association Placer _____
 Not Enough Locators
 (Send Form Letter) _____
 **Mill Sites _____
 **Tunnel Sites _____
 **Relocations _____
 **Timely Filed (YES) NO **STATUS CHECKED (Enter Code 669)
 **Service Charge Correct (YES) NO MTP ✓ ORCA ✓ BY (PR)
 **Location Fee Correct (YES) NO **PRIVATE, STATE, OTHER SURFACE
 **Maintenance Fee Correct (YES) NO **Enter Code 880 _____
 **Amount Paid 135 _____
 Shortage \$ _____ Overage \$ _____
 **Over-the-Counter _____ Mail ✓ **Wilderness Area Stromberry Crater N/A

STATUS

**CLAIMS PARTIALLY VOID: Fee _____ Withdrawn _____ Other _____

**CLAIMS VOID: Fee _____ Withdrawn _____ Other _____

**SPECIAL INSTRUCTIONS: _____

** [] ADD: DATE _____, ACTION CODE 482, 1993; RECEIPT _____
 ** [✓] ADD: DATE 10-15-93, ACTION CODE 482, 1994; RECEIPT 2026188

**COMMENTS _____

NOTICE!!

These documents have been scanned!

Do not place un-scanned documents beneath this notice!

Do not remove this notice from this file!

GPO Jacket No. 560-102
Print Order 61540
Rise Business Services, LLC
Job=AZ15 7/29/2019



Box Number= AZ15183



Claim Begin-End: AMC327929-AMC327929

2 Correspondence



AZ15183-7

AMC327542-AMC356227

**NO
DOCUMENTS
FOUND**

NO DOCUMENTS FOUND
NO DOCUMENTS FOUND

NOTICE!!

These documents have been scanned!

Do not place un-scanned documents beneath this notice!

Do not remove this notice from this file!

GPO Jacket No. 560-102
Print Order 61540
Rise Business Services, LLC
Job=AZ15 7/29/2019



Box Number= AZ15183



Claim Begin-End: AMC327929-AMC327929

3 Transfers



AZ15183-7

AMC327542-AMC356227

**NO
DOCUMENTS
FOUND**

NO DOCUMENTS FOUND
NO DOCUMENTS FOUND

NOTICE!!

These documents have been scanned!

Do not place un-scanned documents beneath this notice!

Do not remove this notice from this file!

GPO Jacket No. 560-102
Print Order 61540
Rise Business Services, LLC
Job=AZ15 7/29/2019



Box Number= AZ15183



Claim Begin-End: AMC327929-AMC327929

4 Annual Filings



AZ15183-7

AMC327542-AMC356227

UNITED STATES
DEPARTMENT OF THE INTERIOR
BUREAU OF LAND MANAGEMENT

MAINTENANCE FEE WAIVER CERTIFICATION

SEE INSTRUCTIONS ON PAGE 2

56874
85448
FORM APPROVED
OMB NO. 1004-0114
Expires: January 31, 2020
327929

1. This small miner waiver is filed for the assessment year beginning on September 1, 2019 and ending on September 1, 2020. 132981
2. The undersigned and all related parties owned ten or fewer mining claims, mill, or tunnel sites located and maintained on Federal lands in the United States of America on September 1, 2019.
3. The undersigned have performed the assessment work required by law for each mining claim listed prior to filing this waiver and understand that by filing this form, the undersigned must file an affidavit of assessment work with the Bureau of Land Management (BLM) by the December 30th following the filing of this waiver.
4. The undersigned understand that if the assessment work obligation has not yet come due under 30 U.S.C. 28 (for those claims in their first assessment year only), a notice of intent to hold reciting this condition must be recorded by the December 30th following the filing of this waiver.
5. The undersigned understand that mill and tunnel sites may also be listed on this waiver and be waived from payment of the maintenance fee, and that a notice of intent to hold for these sites is required to be filed with the BLM by the December 30th following the filing of this waiver.
6. The undersigned understand and acknowledge that pursuant to 43 U.S.C. 1212 and 18 U.S.C. 1001, the filing or recording of a false, fictitious, or fraudulent document with the BLM may result in a fine of up to \$250,000, a prison term not to exceed five years, or both.
7. The mining claims, mill or tunnel sites for which this waiver from payment of the maintenance fees is requested are:

CLAIM OR SITE NAME	BLM RECORDATION SERIAL NUMBER
1. White Pumice	AMC # 56874
2. Black Pumice Nr. 1	AMC # 56875
3. White Pozzuolan #1	AMC # 56876
4. White Pozzuolan #2	AMC # 56877
5. Pozzuolan No. 3	AMC # 56878
6. Spencer's Tunnel	AMC # 85448
7. Hilde's Millsite	AMC # 85449
8. McCormick Moonsand #1	AMC # 85450
9. Sarah John	AMC # 327929
10. Little Melvin	AMC # 132981

The owner(s) (claimants) of the above mining claims and sites are:

North Country Land & Development Company

(Owner's Name - Please Print)

11004 W. Wikieup Lane

(Owner's Mailing Address)

*Elizabeth A. Noble, Sec. - Treasurer
North Country Land & Development Co.
Elizabeth A. Noble, Sec. - Treasurer*

(Owner's Signature)

Sun City

(City)

AZ

(State)

85373

(Zip Code)

(Owner's Name - Please Print)

(Owner's Signature)

(Owner's Mailing Address)

(City)

(State)

(Zip Code)

(Owner's Name - Please Print)

(Owner's Signature)

(Owner's Mailing Address)

(City)

(State)

(Zip Code)

(Owner's Name - Please Print)

(Owner's Signature)


(Owner's Mailing Address)

(City)

(State)

(Zip Code)

(Continued on page 2)



4539882 *[Signature]*

North Country Land and Development Co.
Elizabeth A. Noble
11004 W. Wikieup Lane
Sun City, AZ 85373

19 August 2019

Bureau of Land Management
Arizona State Office
1 N. Central Ave.
Suite 800
Phoenix, AZ 85004-4427

Dear Madams/Sirs;

Please find enclosed a Maintenance Fee Waiver Certification, Affidavit of Performance of Annual Work, Notice of Intention to Hold, check number 9658 in the amount of \$150 to cover fees for 10 mining claims held by North Country Land and Development Co., AMC #s 56874-56878, 85448-85450, 327929, and 132981, as required annually.

Please return all stamped/dated documents to the address listed above once they have been processed.

Thank you,

Elizabeth A. Noble
Sec. Treas. for North Country Land & Development Co.

Elizabeth A. Noble
Secretary-Treasurer
North Country Land and Development Co.
928-853-7207
623-566-5864
11004 W. Wikieup Lane
Sun City, AZ 85373

RECEIVED
BLM AZ STATE OFFICE
2019 AUG 21 P 2:07
PHOENIX, ARIZONA

UNITED STATES
DEPARTMENT OF THE INTERIOR
BUREAU OF LAND MANAGEMENT

MAINTENANCE FEE WAIVER CERTIFICATION

SEE INSTRUCTIONS ON PAGE 2

AMC 56874

85448

132981

FORM APPROVED

OMB NO. 1004-0114

Expires: January 31, 2020

327929

1. This small miner waiver is filed for the assessment year beginning on September 1, 2018 and ending on September 1, 2019.
2. The undersigned and all related parties owned ten or fewer mining claims, mill, or tunnel sites located and maintained on Federal lands in the United States of America on September 1, 2018.
3. The undersigned have performed the assessment work required by law for each mining claim listed prior to filing this waiver and understand that by filing this form, the undersigned must file an affidavit of assessment work with the Bureau of Land Management (BLM) by the December 30th following the filing of this waiver.
4. The undersigned understand that if the assessment work obligation has not yet come due under 30 U.S.C. 28 (for those claims in their first assessment year only), a notice of intent to hold reciting this condition must be recorded by the December 30th following the filing of this waiver.
5. The undersigned understand that mill and tunnel sites may also be listed on this waiver and be waived from payment of the maintenance fee, and that a notice of intent to hold for these sites is required to be filed with the BLM by the December 30th following the filing of this waiver.
6. The undersigned understand and acknowledge that pursuant to 43 U.S.C. 1212 and 18 U.S.C. 1001, the filing or recording of a false, fictitious, or fraudulent document with the BLM may result in a fine of up to \$250,000, a prison term not to exceed five years, or both.
7. The mining claims, mill or tunnel sites for which this waiver from payment of the maintenance fees is requested are:

CLAIM OR SITE NAME	BLM RECORDATION SERIAL NUMBER
1. White Pumice	AMC # 56874 (913)
2. Black Pumice Nr. 1	AMC # 56875
3. White Pozzuolan # 1	AMC # 56876
4. White Pozzuolan # 2	AMC # 56877
5. Pozzuolan No. 3	AMC # 56878
6. Spencer's Tunnel	AMC # 85448
7. Hilde's Millsite	AMC # 85449
8. McCormick Moonsand # 1	AMC # 85450
9. Sarah John	AMC # 327929
10. Little Melvin	AMC # 132981

The owner(s) (claimants) of the above mining claims and sites are:

North Country Land & Development Company

(Owner's Name - Please Print)

11004 W. Wikieup Lane

(Owner's Mailing Address)

Sun City

(City)

AZ

(State)

85373

(Zip Code)

(Owner's Name - Please Print)

(Owner's Mailing Address)

(Owner's Signature)

(City)

(State)

(Zip Code)

(Owner's Name - Please Print)

(Owner's Mailing Address)

(Owner's Signature)

(City)

(State)

(Zip Code)

(Owner's Name - Please Print)

(Owner's Mailing Address)

(Owner's Signature)

(City)

(State)

(Zip Code)

(Continued on page 2)

Elizabeth A. Noble, Sec-Treasurer
North Country Land & Development Co.
Elizabeth A. Noble, Sec-Treasurer.

(Owner's Signature)

ENTERED SEP 05 2018

AC 483

PS

NW/PS

(Owner's Name - Please Print)

(Owner's Signature)

(Owner's Mailing Address)

(City)

(State)

(Zip Code)

(Owner's Name - Please Print)

(Owner's Signature)

(Owner's Mailing Address)

(City)

(State)

(Zip Code)

(Owner's Name - Please Print)

(Owner's Signature)

(Owner's Mailing Address)

(City)

(State)

(Zip Code)

(Owner's Name - Please Print)

(Owner's Signature)

(Owner's Mailing Address)

(City)

(State)

(Zip Code)

18 U.S.C. 1001 and 43 U.S.C. 1212 make it a crime for any person knowingly and willfully to make to any department or agency of the United States any false, fictitious or fraudulent statements or representations as to any matter within its jurisdiction.

INSTRUCTIONS

1. This certification is made under the provisions of 43 U.S.C. § 1744 and 30 U.S.C. §28-28k and the regulations thereunder (43 CFR Part 3830).
2. The claimant(s) must fill in the dates in paragraph 1 for the beginning and ending of the assessment year for which this waiver is sought.
3. The claimant(s) must fill in the date in paragraph 2 for the beginning of the assessment year for which this waiver is sought.
4. All claim and site names and BLM serial numbers must be listed for the mining claims, mill sites, and tunnel sites for which the waiver is sought.
5. All owners of the mining claims, mill sites, and tunnel sites and their addresses must be given.
6. This waiver form must be signed by all the claimants or their designated agent, in original form. If an agent is designated, a notarized designation of agent, signed by all of the claimants with proper address given, must be submitted with this waiver.
7. This form must be filed no later than September 1st for the upcoming assessment year in the BLM State Office where the mining claims or sites are recorded, or the waiver cannot be granted by the BLM. (Example: To obtain a waiver for the assessment year 2012, which begins on September 1, 2011, you must qualify for and file for a waiver no later than September 1, 2011, in the proper BLM State Office.)
8. For all mining claims which require assessment work, you must record an affidavit of labor on or before the December 30th immediately following the filing of this waiver. For all other mining claims or sites waived, you must record a notice of intent to hold on or before the December 30th immediately following the filing of this waiver.
9. Mill and tunnel sites may also be listed on this waiver and be waived from payment of the maintenance fee. A notice of intent to hold for these sites is required to be filed by the December 30th following the filing of this waiver.

FOR OFFICIAL USE ONLY

When Recorded Return Document:

Elizabeth A. Noble
North Country Land & Development Co.
11004 W. Wikieup Lane
Sun City, AZ 85373

AMC56874
132981
327929
85448

☐ Check here if this is a change of address.

Telephone: 623-566-5864

E-mail address: melhilde@aol.com

AFFIDAVIT OF PERFORMANCE OF ANNUAL WORK

1. State of Arizona, County of Coconino ss:

2. I (Name) Elizabeth A. Noble, Sec. Treas., NCL&D

3. Reside at (Address) 11004 W. Wikieup Lane

City Sun City County Maricopa

State AZ Zip 85373 being duly sworn, depose and say that I am a citizen of the United States, more than eighteen years of age, and that all of the facts set forth in this affidavit, subject to the provisions and penalties of 18 U.S.C. 1001 pertaining to the filing of false, fictitious, or fraudulent statements with the United States, are true and correct according to the best of my knowledge, information and belief.

4. Owner's name and address (If not shown in Items 1-3 above). North Country Land & Development Co. (NCL&D), 11004 W. Wikieup Lane, Sun City, AZ 85373

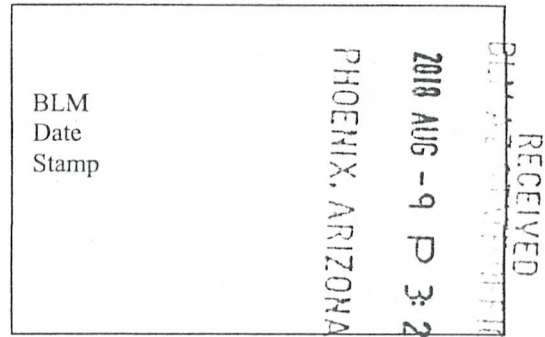
5. That I am personally acquainted with the mining claim(s). The work and improvements were made by and at the expense of the owner(s) of said claim(s). Said contiguous group of claims, listed on this document, are situated in the

(optional) Mining District; _____ County, Arizona.

Line No.	AMC NUMBER	CLAIM/SITE NAME	COUNTY RECORDER DATA (If available)	TWP	RNG	SEC
1	56874	White Pumice	416, p. 2	23N	8E	9
2	56875	Black Pumice Nr. 1	416, p. 5	23N	8E	9
3	56876	White Pozzuolan #1	416, p. 3	23N	8E	9
4	56877	White Pozzuolan #2	416, p. 4	23N	8E	9
5	56878	Pozzuolan No. 3	416, p. 1	23N	8E	9
6	132981	Little Melvin	838, p. 171	23N	8E	9

Form: MCF108
Revised July 2014
Page 1 of 2

#13232167
ENTERED
AUG 23 2018
BY: km



7	327929	Sarah John	1613, P. 873	23N	8E	9
8	85448	Spencer's Tunnel	436, P. 473	23N	7E	24
9	85450	McCormick Moonsand#1	436, P. 472	23N	7E	24
10						

6. That between the dates starting at 12 o'clock noon on September 1, 20 17 and ending at 12 o'clock noon on September 1, 20 18 at least \$ 900.00 dollars worth of work and improvements were done and performed upon said claim(s) or upon one or more of a contiguous group of claims for the benefit of all, wholly or partly outside of a contiguous group of claims for the benefit of all, not including the location work.

7. That the following persons were employed to perform the work and improvements described herein: _____

John M. Noble, Ken W. Noble, Elizabeth A. Noble, Cemex, USA

8. That the work and improvements performed were: roadwork and maintenance, excavating, stripping, processing, and removal of materials, removal of downed deadwood and brush.

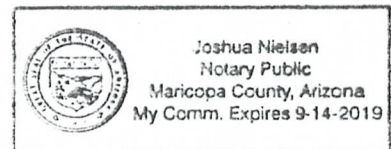
9. Dated: 8/6/2018 Signature: Elizabeth A. Noble for North Country Land & Development Co.

SUBSCRIBED AND SWORN TO before me, a Notary Public, this 6 day of August 20 18

By: Joshua Nielsen

Notary Public Joshua Nielsen

My Commission Expires 9-14-2019



Bureau of Land Management
Arizona State Office
www.blm.gov/az

No. of Claims: _____ x \$10 = _____

Check No.: _____ Init. _____

Receipt No.: _____

For BLM Use Only

Form: MCF108
Revised July 2014
Page 2 of 2

NOTICE OF INTENTION TO HOLD MINING CLAIMS/SITES

When Recorded Return Document to:

Elizabeth A. Noble
North Country Land & Development Co.
11004 W. Wikicup Lane
Sun City, AZ 85373

☐ Check here if this is a change of address.Telephone: 623-566-5864E-mail Address: mhilde@aol.comBLM
Date
StampRECEIVED
BLM
2018 AUG -9 P 3:21
PHOENIX, ARIZONA

I (We) intend to hold the claims(s) and/or site(s) listed below for the calendar year 20____, and I (We) have filed or will file a Notice of Intent to Hold in the county where the claim (s) is located.

Reason for filing a Notice of Intent to Hold instead of an assessment work filing (check one):

☐ Maintenance fee was paid to maintain claim(s) during this assessment year.☒ Mill or tunnel sites.☐ Claim(s) was located during the current assessment year.☐ BLM has deferred assessment work (attach copy of decision granting deferment, or pending petition for deferment including date petition was filed.)

Line No.	AMC NUMBER	CLAIM/SITE NAME	COUNTY RECORDER DATA (If available)	TWP	RNG	SEC
1	85449	Hilde's Millsite	436, p. 473	23N	7E	24
2						
3						
4						
5						
6						
7						
8						
9						
10						

4332 1127

NOTICE OF INTENTION TO HOLD MINING CLAIMS/SITES
page 2

BLM Date Stamp	RECEIVED BLM AZ STATE OFFICE 2018 AUG -9 P 3:21 PHOENIX, ARIZONA
----------------------	---

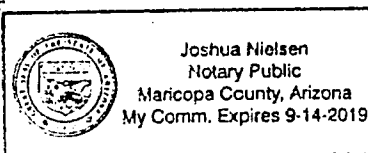
1. State of Arizona, County of Coconino
2. I (Name) Elizabeth A. Noble, Sec-Treas. North Country Land & Development
3. Reside at (Address) 11004 W. Wikieup Lane
City Sun City County Maricopa State AZ Zip 85373 being duly sworn, depose and say that I am a citizen of the United States, more than eighteen years of age, that all of the facts set forth in this notice, subject to the provisions and penalties of 18 U.S.C. 1001 pertaining to the filing of false, fictitious, or fraudulent statements with the United States, are true and correct according to the best of my knowledge, information and belief.
4. Owner's name and address (If not shown in Items 1-3 above). North Country Land & Development Company 11004 W. Wikieup Lane, Sun City, AZ. 85373
5. Dated: 8/6/2018 Signature: Elizabeth A. Noble, for North Country Land & Development Co.

Bureau of Land Management
Arizona State Office
www.blm.gov/az

No. of Claims: _____ x \$10 = _____
Check No: _____ Init. _____
Receipt No.: _____
For BLM Use Only

State of Arizona County of Maricopa
Subscribed and sworn before me on 8/6/2018
(Date)

John Nielsen
(Notary Signature)



Form: MCF110
Revised July 2014
Page 2 of 2

North Country Land and Development Co.
Elizabeth A. Noble
11004 W. Wikieup Lane
Sun City, AZ 85373

7 August 2018

Bureau of Land Management
Arizona State Office
1 N. Central Ave.
Suite 800
Phoenix, AZ 85004-4427

RECEIVED
BLM ARIZONA OFFICE
2018 AUG - 9 P 3:20
PHOENIX, ARIZONA

Dear Madams/Sirs;

Please find enclosed a Maintenance Fee Waiver Certification, Affidavit of Performance of Annual Work, Notice of Intention to Hold, check number 9527 in the amount of \$100 to cover fees for 10 mining claims held by North Country Land and Development Co., AMC #s 56874-56878, 85448-85450, 327929, and 132981, as required annually.

Please return all stamped/dated documents to the address listed above once they have been processed.

Thank you,



Elizabeth A. Noble
Secretary-Treasurer
North Country Land and Development Co.
928-853-7207
623-566-5864
11004 W. Wikieup Lane
Sun City, AZ 85373

*Not sure if we needed to pay the \$10 on
the Millsite (#7 on Maint. Fee Waiver Cert.), so,
we did. ☺*

INDIANS DON'T EAT HORSES

rs. Ken W. Noble
Country Land & Dev Co
Wikieup Ln.
AZ 85373-4317



7017 1450 0001 6206 9539



1000



85004

U.S. POSTAGE
PAID
SUN CITY, AZ
85351
AUG 07, 18
AMOUNT

\$6.91

R2306Y151778-1

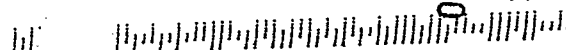
*Bureau of Land Management
AZ State Office
1 N. Central Ave.
Phoenix, AZ
85004-4427*

PHOENIX, ARIZONA

2018 AUG - 9 P 3:20

RECEIVED
BLM AZ STATE OFFICE

85004-442700



United States Department of the Interior
Bureau of Land Management
DIV OF LANDS, MINRLS & ENERGY
ONE N CENTRAL AVE
PHOENIX, AZ 85004 -4427
Phone: 602-417-9200

Receipt

No: 4232167

Transaction #: 4347461	
Date of Transaction: 08/10/2018	
CUSTOMER:	
	NORTH COUNTRY LAND AND DEVELOPMENT CO 11004 W WIKIEUP LN SUN CITY, AZ 85373-4317 US

LINE #	QTY	DESCRIPTION	REMARKS	UNIT PRICE	TOTAL
1	1.00	LOCATABLE MINERALS / MINING CLAIMS-NOT NEW-UNADJUD,ONE AUTH NO. ONLY / MINING CLAIM MONEY RECEIVED CASES: AMC56874/\$100.00	POL 2018/9 WAV NOI 2018/1	- n/a -	100.00
TOTAL:					\$100.00

PAYMENT INFORMATION				
1	AMOUNT:	100.00	POSTMARKED:	N/A
	TYPE:	CHECK	RECEIVED:	08/09/2018
	CHECK NO:	9527		
	NAME:	NORTH COUNTRY LAND AND DEVELOPMENT CO 11004 W WIKIEUP LN SUN CITY AZ 85373-4317 US		

REMARKS

This receipt was generated by the automated BLM Collections and Billing System and is a paper representation of a portion of the official electronic record contained therein.

UNITED STATES
DEPARTMENT OF THE INTERIOR
BUREAU OF LAND MANAGEMENT
MAINTENANCE FEE WAIVER CERTIFICATION

SEE INSTRUCTIONS ON PAGE 2

FORM APPROVED 327929
OMB NO. 1004-0114
Expires: January 31, 2020

1. This small miner waiver is filed for the assessment year beginning on September 1, 2017 and ending on September 1, 2018.
2. The undersigned and all related parties owned ten or fewer mining claims, mill, or tunnel sites located and maintained on Federal lands in the United States of America on September 1, 2017.
3. The undersigned have performed the assessment work required by law for each mining claim listed prior to filing this waiver and understand that by filing this form, the undersigned must file an affidavit of assessment work with the Bureau of Land Management (BLM) by the December 30th following the filing of this waiver.
4. The undersigned understand that if the assessment work obligation has not yet come due under 30 U.S.C. 28 (for those claims in their first assessment year only), a notice of intent to hold reciting this condition must be recorded by the December 30th following the filing of this waiver.
5. The undersigned understand that mill and tunnel sites may also be listed on this waiver and be waived from payment of the maintenance fee, and that a notice of intent to hold for these sites is required to be filed with the BLM by the December 30th following the filing of this waiver.
6. The undersigned understand and acknowledge that pursuant to 43 U.S.C. 1212 and 18 U.S.C. 1001, the filing or recording of a false, fictitious, or fraudulent document with the BLM may result in a fine of up to \$250,000, a prison term not to exceed five years, or both.
7. The mining claims, mill or tunnel sites for which this waiver from payment of the maintenance fees is requested are:

CLAIM OR SITE NAME	BLM RECORDATION SERIAL NUMBER
1. White Pumice	✓ AMC # 56874
2. Black Pumice Nr. 1	AMC # 56875
3. White Pozzuolan # 1	AMC # 56876
4. White Pozzuolan # 2	AMC # 56877
5. Pozzuolan No. 3	AMC # 56878
6. Spencer's Tunnel	AMC # 85448
7. Hilde's Millsite	AMC # 85449
8. McCormick Moonsand # 1	AMC # 85450
9. Sarah John	AMC # 327929
10. Little Melvin	AMC # 132981

The owner(s) (claimants) of the above mining claims and sites are:

North Country Land & Development Company (Owner's Name - Please Print)
11004 W. Wikicup Lane (Owner's Mailing Address)
San Coty (City)
AZ (State)
85373 (Zip Code)

Elizabeth A. Noble, Sec-Tre (Owner's Signature)
North Country Land & Dev. Co.

(Owner's Name - Please Print)

(Owner's Signature)

(Owner's Mailing Address)

(City)

(State)

(Zip Code)

(Owner's Name - Please Print)

(Owner's Signature)

(Owner's Mailing Address)


(City)

(State)

(Zip Code)

(Owner's Name - Please Print)

(Owner's Signature)



(Owner's Name - Please Print)

(Owner's Signature)

(Owner's Mailing Address)

(City)

(State)

(Zip Code)

(Owner's Name - Please Print)

(Owner's Signature)

(Owner's Mailing Address)

(City)

(State)

(Zip Code)

(Owner's Name - Please Print)

(Owner's Signature)

(Owner's Mailing Address)

(City)

(State)

(Zip Code)

(Owner's Name - Please Print)

(Owner's Signature)

(Owner's Mailing Address)

(City)

(State)


(Zip Code)

18 U.S.C. 1001 and 43 U.S.C. 1212 make it a crime for any person knowingly and willfully to make to any department or agency of the United States any false, fictitious or fraudulent statements or representations as to any matter within its jurisdiction.

INSTRUCTIONS

This certification is made under the provisions of 43 U.S.C. § 1744 and 30 U.S.C. §28-28k and the regulations thereunder (43 CFR Part 3830). The claimant(s) must fill in the dates in paragraph 1 for the beginning and ending of the assessment year for which this waiver is sought. The claimant(s) must fill in the date in paragraph 2 for the beginning of the assessment year for which this waiver is sought. All claim and site names and BLM serial numbers must be listed for the mining claims, mill sites, and tunnel sites for which the waiver is sought. All owners of the mining claims, mill sites, and tunnel sites and their addresses must be given. This waiver form must be signed by all the claimants or their designated agent, in original form. If an agent is designated, a notarized designation of agent, signed by all of the claimants with proper address given, must be submitted with this waiver. This form must be filed no later than September 1st for the upcoming assessment year in the BLM State Office where the mining claims or sites are recorded, or the waiver cannot be granted by the BLM. (Example: To obtain a waiver for the assessment year 2012, which begins on September 1, 2011, you must qualify for and file for a waiver no later than September 1, 2011, in the proper BLM State Office.) For all mining claims which require assessment work, you must record an affidavit of labor on or before the December 30th immediately following the filing of this waiver. For all other mining claims or sites waived, you must record a notice of intent to hold on or before the December 30th immediately following the filing of this waiver. Mill and tunnel sites may also be listed on this waiver and be waived from payment of the maintenance fee. A notice of intent to hold for these sites is required to be filed by the December 30th following the filing of this waiver.

State of Arizona County of Maricopa
Subscribed and sworn before me on 8/8/2011
Felicia Akao (Date)
(Notary Signature)



FOR OFFICIAL USE ONLY

2011
-9
P 2
RECEIVED
MARICOPA COUNTY, ARIZONA

When Recorded Return Document to:

Elizabeth A. Noble
North Country Land & Development Co.
11004 W. Wikieup Lane
Sun City, AZ 85373

☐ Check here if this is a change of address.

Telephone: 623-566-5864

E-mail address: melhilde@aol.com

56874
132981
327929
85448

AFFIDAVIT OF PERFORMANCE OF ANNUAL WORK

1. State of Arizona, County of Coconino ss:

2. I (Name) Elizabeth A. Noble, Sec. Treas., NCL&D.

3. Reside at (Address) 11004 W. Wikieup Lane

BLM
Date
Stamp

2017 AUG -9 P 2:58

City Sun City County Maricopa

State AZ Zip 85373 being duly sworn, depose and say that I am a citizen of the United States, more than eighteen years of age, and that all of the facts set forth in this affidavit, subject to the provisions and penalties of 18 U.S.C. 1001 pertaining to the filing of false, fictitious, or fraudulent statements with the United States, are true and correct according to the best of my knowledge, information and belief.

4. Owner's name and address (If not shown in Items 1-3 above). North Country Land & Development Co. (NCL&D), 11004 W. Wikieup Lane, Sun City, AZ 85373

5. That I am personally acquainted with the mining claim(s). The work and improvements were made by and at the expense of the owner(s) of said claim(s). Said contiguous group of claims, listed on this document, are situated in the


(optional) Mining District; _____ County, Arizona.

Line No.	AMC NUMBER	CLAIM/SITE NAME	COUNTY RECORDER DATA (If available)	TWP	RNG	SEC
1	56874	White Pumice	416, p. 2	23N	8E	9
2	56875	Black Pumice No. 1	416, p. 5	23N	8E	9
3	56876	White Pozzuolan #1	416, p. 3	23N	8E	9
4	56877	White Pozzuolan #2	416, p. 4	23N	8E	9
5	56878	Pozzuolan No. 3	416, p. 1	23N	8E	9
6	132981	Little Melvin	838, p. 171	23N	8E	9


Form: MCF108

Revised July 2014

Page 1 of 2



AFFIDAVIT OF PERFORMANCE OF ANNUAL WORK – page 2



7	327929	Sarah John	1613, p. 873	23N	8E	9
8	85448	Spencer's Tunnel	436, p. 473	23N	7E	24
9	85450	McLormick Moensand	436, p. 472	23N	7E	24
10						

6. That between the dates starting at 12 o'clock noon on September 1, 20 16 and ending at 12 o'clock noon on September 1, 20 17 at least \$ 900⁰⁰ dollars worth of work and improvements were done and performed upon said claim(s) or upon one or more of a contiguous group of claims for the benefit of all, wholly or partly outside of a contiguous group of claims for the benefit of all, not including the location work.

7. That the following persons were employed to perform the work and improvements described herein: _____

John M. Noble, Ken W. Noble, Elizabeth A. Noble, Cemex USA

8. That the work and improvements performed were: roadwork and maintenance,
excavating, stripping, processing, and removal of
materials, removal of downed deadwood and brush.


9. Dated: 8 Aug 2017 Signature: Elizabeth A. Noble for North Country Land & Co.

SUBSCRIBED AND SWORN TO before me, a Notary Public, this 8th day of AUGUST 20 17

By: Elizabeth A Noble

Notary Public [Signature]

My Commission Expires 09/04/2018



Bureau of Land Management
Arizona State Office
www.blm.gov/az

No. of Claims: 10 x \$10 = 100

Check No.: 9373 Init. [Signature]

Receipt No.: 3931536

For BLM Use Only

NOTICE OF INTENTION TO HOLD MINING CLAIMS/SITES

When Recorded Return Document to:

Elizabeth A. Noble
North Country Land Development Co.
11004 W. Wikicup Lane
Sun City, AZ 85373

☐ Check here if this is a change of address.Telephone: 623-566-5864E-mail Address: melhilde@aol.comBLM
Date
Stamp2017 AUG - 9 PM 2:58
RECEIVED
BLM - ARIZONA

I (We) intend to hold the claims(s) and/or site(s) listed below for the calendar year 2017, and I (We) have filed or will file a Notice of Intent to Hold in the county where the claim (s) is located.

Reason for filing a Notice of Intent to Hold instead of an assessment work filing (check one):

- ☐ Maintenance fee was paid to maintain claim(s) during this assessment year.
☒ Mill or tunnel sites.
☐ Claim(s) was located during the current assessment year.
☐ BLM has deferred assessment work (attach copy of decision granting deferment, or pending petition for deferment including date petition was filed.)

Line No.	AMC NUMBER	CLAIM/SITE NAME	COUNTY RECORDER DATA (If available)	TWP	RNG	SEC
1	85449	Hilde's Millsite	436, p. 473	23N	7E	24
2						
3						
4						
5						
6						
7						
8						
9						
10						

NOTICE OF INTENTION TO HOLD MINING CLAIMS/SITES
page 2


BLM Date Stamp	2017 AUG -9 PM 2:58 MARICOPA COUNTY, ARIZONA
----------------------	---

1. State of Arizona, County of Coconino
2. I (Name) Elizabeth A. Noble, Sec-Treas. North Country Land & Development Co.
3. Reside at (Address) 11004 W. Wikieup Lane
City Sun City County Maricopa State AZ Zip 85373 being duly sworn, depose and say that I am a citizen of the United States, more than eighteen years of age, that all of the facts set forth in this notice, subject to the provisions and penalties of 18 U.S.C. 1001 pertaining to the filing of false, fictitious, or fraudulent statements with the United States, are true and correct according to the best of my knowledge, information and belief.
4. Owner's name and address (If not shown in Items 1-3 above) North Country Land & Development Company, 11004 W. Wikieup Lane, Sun City, AZ 85373
5. Dated 8 Aug 2017 Signature: Elizabeth A. Noble, Sec-Treas., for North Country Land & Dev't. Co.

Bureau of Land Management
Arizona State Office
www.blm.gov/az

No. of Claims: _____ x \$10 = _____
Check No: _____ Init. _____
Receipt No.: _____
For BLM Use Only

State of Arizona County of Maricopa
Subscribed and sworn before me on 8/8/2017
[Signature] (Date)
(Notary Signature)



North Country Land and Development Co.
Elizabeth A. Noble
11004 W. Wikieup Lane
Sun City, AZ 85373

8 August 2017

Bureau of Land Management
Arizona State Office
1 N. Central Ave.
Suite 800
Phoenix, AZ 85004-4427

Dear Madams/Sirs;

Please find enclosed a Maintenance Fee Waiver Certification, Affidavit of Performance of Annual Work, Notice of Intention to Hold, check number 9373 in the amount of \$100 to cover fees for 10 mining claims held by North Country Land and Development Co., AMC #s 56874-56878, 85448-85450, 327929, and 132981, as required annually.

Please return all stamped/dated documents to the address listed above once they have been processed.


Thank you,



Elizabeth A. Noble
Secretary-Treasurer
North Country Land and Development Co.
928-853-7207
623-566-5864
11004 W. Wikieup Lane
Sun City, AZ 85373

RECEIVED
2017 AUG -9 PM 2:55
BLM, ARIZONA

11004 W. Wickenburg Lane
Sun City, AZ 85373



7017 1000 0000 5467 7292



1013



85004

U.S. POSTAGE
PAID
SUN CITY, AZ
85351
AUG 08 17
AMOUNT

\$6.80

R2303S104570-03

BLM
AZ. State Office
1 N. Central Ave.
Suite 800
Phoenix, AZ
85004-4427

85004-442700

PHOENIX, ARIZONA

2011 AUG -9

United States Department of the Interior**Bureau of Land Management**

DIV OF LANDS, MINRLS & ENERGY

ONE N CENTRAL AVE

PHOENIX, AZ 85004 -4427

Phone: 602-417-9200

Receipt

No: 3931536

Transaction #: 4041104	
Date of Transaction: 08/10/2017	
CUSTOMER:	
NORTH COUNTRY LAND AND DEVELOPMENT CO 11004 W WIKIEUP LN SUN CITY, AZ 85373-4317 US	

LINE #	QTY	DESCRIPTION	REMARKS	UNIT PRICE	TOTAL
1	1.00	LOCATABLE MINERALS / MINING CLAIMS- NOT NEW-UNADJUD, ONE AUTH NO. ONLY / MINING CLAIM MONEY RECEIVED CASES: AMC56874/\$100.00	POL 2017/10 WAV NOI 2017/1	- n/a -	100.00
TOTAL:					\$100.00

PAYMENT INFORMATION			
1	AMOUNT:	100.00	POSTMARKED: 08/08/2017
	TYPE:	CHECK	RECEIVED: 08/09/2017
	CHECK NO:	9373	
	NAME:	NORTH COUNTRY LAND AND DEVELOPMENT CO INC 11004 W WIKIEUP LN SUN CITY AZ 85373-4317 US	

REMARKS

This receipt was generated by the automated BLM Collections and Billing System and is a paper representation of a portion of the official electronic record contained therein.

UNITED STATES
DEPARTMENT OF THE INTERIOR
BUREAU OF LAND MANAGEMENT

MAINTENANCE FEE WAIVER CERTIFICATION

SEE INSTRUCTIONS ON PAGE 2

221

Amc 56874
Amc 85448
Amc 132981

FORM APPROVED
OMB NO. 1004-0114
Expires: October 31, 2016

Amc 327929

1. This small miner waiver is filed for the assessment year beginning on September 1, 2016 and ending on September 1, 2017.
2. The undersigned and all related parties owned ten or fewer mining claims, mill, or tunnel sites located and maintained on Federal lands in the United States of America on September 1, 2016.
3. The undersigned have performed the assessment work required by law for each mining claim listed prior to filing this waiver and understand that by filing this form, the undersigned must file an affidavit of assessment work with the Bureau of Land Management (BLM) by the December 30th following the filing of this waiver.
4. The undersigned understand that if the assessment work obligation has not yet come due under 30 U.S.C. 28 (for those claims in their first assessment year only), a notice of intent to hold reciting this condition must be recorded by the December 30th following the filing of this waiver.
5. The undersigned understand that mill and tunnel sites may also be listed on this waiver and be waived from payment of the maintenance fee, and that a notice of intent to hold for these sites is required to be filed with the BLM by the December 30th following the filing of this waiver.
6. The undersigned understand and acknowledge that pursuant to 43 U.S.C. 1212 and 18 U.S.C. 1001, the filing or recording of a false, fictitious, or fraudulent document with the BLM may result in a fine of up to \$250,000, a prison term not to exceed five years, or both.
7. The mining claims, mill or tunnel sites for which this waiver from payment of the maintenance fees is requested are:

CLAIM OR SITE NAME	BLM RECORDATION SERIAL NUMBER
1. White Pumice	AMC # 56874
2. Black Pumice Nr. 1	AMC # 56875
3. White Pozzuolan # 1	AMC # 56876
4. White Pozzuolan # 2	AMC # 56877
5. Pozzuolan No. 3	AMC # 56878
6. Spencer's Tunnel	AMC # 85448
7. Hilde's Millsite	AMC # 85449
8. McCormick Moonsand # 1	AMC # 85450
9. Sarah John	AMC # 327929
10. Little Melvin	AMC # 132981

The owner(s) (claimants) of the above mining claims and sites are:

North Country Land & Development Company

(Owner's Name - Please Print)

11004 W. Wikieup Lane

(Owner's Mailing Address)

(Owner's Name - Please Print)

(Owner's Mailing Address)

(Owner's Name - Please Print)

(Owner's Mailing Address)

(Owner's Name - Please Print)

(Owner's Mailing Address)

Elizabeth A. Noble
Elizabeth A. Noble, Pres., NCL&D
Elizabeth A. Noble, Pres., for NCL&D
Sun City AZ 85373
(City) (State) (Zip Code)

(Owner's Signature)

(City)

(State)

(Zip Code)

(Owner's Signature)

(City)

(State)

(Zip Code)

(Owner's Signature)

(City)

(State)

(Zip Code)

(Continued on page 2)

AC 2472 REMOVED
ENTERED SEP 21 2016

WVR cured. PB

2016 SEP 21 P 2:30
RECEIVED
BLM STATE OFFICE
PHOENIX, ARIZONA

(Owner's Name - Please Print)	(Owner's Signature)		
(Owner's Mailing Address)	(City)	(State)	(Zip Code)
(Owner's Name - Please Print)	(Owner's Signature)		
(Owner's Mailing Address)	(City)	(State)	(Zip Code)
(Owner's Name - Please Print)	(Owner's Signature)		
(Owner's Mailing Address)	(City)	(State)	(Zip Code)
(Owner's Name - Please Print)	(Owner's Signature)		
(Owner's Mailing Address)	(City)	(State)	(Zip Code)

18 U.S.C. 1001 and 43 U.S.C. 1212 make it a crime for any person knowingly and willfully to make to any department or agency of the United States any false, fictitious or fraudulent statements or representations as to any matter within its jurisdiction.

INSTRUCTIONS

1. This certification is made under the provisions of 43 U.S.C. § 1744 and 30 U.S.C. §28-28k and the regulations thereunder (43 CFR Part 3830).
2. The claimant(s) must fill in the dates in paragraph 1 for the beginning and ending of the assessment year for which this waiver is sought.
3. The claimant(s) must fill in the date in paragraph 2 for the beginning of the assessment year for which this waiver is sought.
4. All claim and site names and BLM serial numbers must be listed for the mining claims, mill sites, and tunnel sites for which the waiver is sought.
5. All owners of the mining claims, mill sites, and tunnel sites and their addresses must be given.
6. This waiver form must be signed by all the claimants or their designated agent, in original form. If an agent is designated, a notarized designation of agent, signed by all of the claimants with proper address given, must be submitted with this waiver.
7. This form must be filed no later than September 1st for the upcoming assessment year in the BLM State Office where the mining claims or sites are recorded, or the waiver cannot be granted by the BLM. (Example: To obtain a waiver for the assessment year 2012, which begins on September 1, 2011, you must qualify for and file for a waiver no later than September 1, 2011, in the proper BLM State Office.)
8. For all mining claims which require assessment work, you must record an affidavit of labor on or before the December 30th immediately following the filing of this waiver. For all other mining claims or sites waived, you must record a notice of intent to hold on or before the December 30th immediately following the filing of this waiver.
9. Mill and tunnel sites may also be listed on this waiver and be waived from payment of the maintenance fee. A notice of intent to hold for these sites is required to be filed by the December 30th following the filing of this waiver.

RECEIVED
BLM AZ STATE OFFICE
2016 SEP 21 P 2:30
PHOENIX, ARIZONA

FOR OFFICIAL USE ONLY

NCLvd
11004 W. Wilkerson Lane
Sun City, AZ
85373

PHOENIX, AZ 852

20 SEP 2016 PM 3:1



BLM - AZ State Office
1 N. Central Ave.
Phoenix, AZ
85004-4427

PHOENIX, ARIZONA

2016 SEP 21 P 2:30

RECEIVED
BLM AZ STATE OFFICE

* Att: Pauline Brown *

85004-4427



UNITED STATES
DEPARTMENT OF THE INTERIOR
BUREAU OF LAND MANAGEMENT
MAINTENANCE FEE WAIVER CERTIFICATION

221

all

56874
85448
132981

FORM APPROVED
OMB NO. 1004-0114
Expires: October 31, 2016

327929

SEE INSTRUCTIONS ON PAGE 2

1. This small miner waiver is filed for the assessment year beginning on September 1, 2016 and ending on September 1, 2017.
2. The undersigned and all related parties owned ten or fewer mining claims, mill, or tunnel sites located and maintained on Federal lands in the United States of America on September 1, 2016.
3. The undersigned have performed the assessment work required by law for each mining claim listed prior to filing this waiver and understand that by filing this form, the undersigned must file an affidavit of assessment work with the Bureau of Land Management (BLM) by the December 30th following the filing of this waiver.
4. The undersigned understand that if the assessment work obligation has not yet come due under 30 U.S.C. 28 (for those claims in their first assessment year only), a notice of intent to hold reciting this condition must be recorded by the December 30th following the filing of this waiver.
5. The undersigned understand that mill and tunnel sites may also be listed on this waiver and be waived from payment of the maintenance fee, and that a notice of intent to hold for these sites is required to be filed with the BLM by the December 30th following the filing of this waiver.
6. The undersigned understand and acknowledge that pursuant to 43 U.S.C. 1212 and 18 U.S.C. 1001, the filing or recording of a false, fictitious, or fraudulent document with the BLM may result in a fine of up to \$250,000, a prison term not to exceed five years, or both.
7. The mining claims, mill or tunnel sites for which this waiver from payment of the maintenance fees is requested are:

CLAIM OR SITE NAME	BLM RECORDATION SERIAL NUMBER
1. White Pumice	AMC # 56874 ✓
2. Black Pumice Nr. 1	AMC # 56875
3. White Pozzuolan # 1	AMC # 56876
4. White Pozzuolan # 2	AMC # 56877
5. Pozzuolan No. 3	AMC # 56878
6. Spencer's Tunnel	AMC # 85448
7. Hilde's Millsite	AMC # 85449
8. McCormick Moonsand # 1	AMC # 85450
9. Sarah John	AMC # 327929
10. Little Melvin	AMC # 132981

The owner(s) (claimants) of the above mining claims and sites are:

North Country Land & Development Company

(Owner's Name - Please Print)

11004 W. Wikieup Lane

(Owner's Mailing Address)

Elizabeth Noble
(Owner's Signature)

Sun City

(City)

AZ

(State)

85373

(Zip Code)

(Owner's Name - Please Print)

(Owner's Mailing Address)

(Owner's Signature)

(City)

(State)

(Zip Code)

(Owner's Name - Please Print)

(Owner's Mailing Address)

(Owner's Signature)

(City)

(State)

(Zip Code)

(Owner's Name - Please Print)

(Owner's Mailing Address)

(Owner's Signature)

(City)

(State)

(Zip Code)

(Continued on page 2)

BY: *[Signature]*

ENTERED
SEP 01 2016
BY: *[Signature]*

RECEIVED
BLM AZ STATE OFFICE
2016 AUG 11 P 3:13
PHOENIX, ARIZONA

[Signature]

(Owner's Name - Please Print)

(Owner's Mailing Address)

(Owner's Name - Please Print)

(Owner's Mailing Address)

(Owner's Name - Please Print)

(Owner's Mailing Address)

(Owner's Name - Please Print)

(Owner's Mailing Address)

(Owner's Signature)

RECEIVED
BLM AZ STATE OFFICE

2016 AUG 11 P 3:14

PHOENIX, ARIZONA

(Owner's Signature)

(City)

(State)

(Zip Code)

(Owner's Signature)

(City)

(State)

(Zip Code)

(Owner's Signature)

(City)

(State)

(Zip Code)

18 U.S.C. 1001 and 43 U.S.C. 1212 make it a crime for any person knowingly and willfully to make to any department or agency of the United States any false, fictitious or fraudulent statements or representations as to any matter within its jurisdiction.

INSTRUCTIONS

1. This certification is made under the provisions of 43 U.S.C. § 1744 and 30 U.S.C. §28-28k and the regulations thereunder (43 CFR Part 3830).
2. The claimant(s) must fill in the dates in paragraph 1 for the beginning and ending of the assessment year for which this waiver is sought.
3. The claimant(s) must fill in the date in paragraph 2 for the beginning of the assessment year for which this waiver is sought.
4. All claim and site names and BLM serial numbers must be listed for the mining claims, mill sites, and tunnel sites for which the waiver is sought.
5. All owners of the mining claims, mill sites, and tunnel sites and their addresses must be given.
6. This waiver form must be signed by all the claimants or their designated agent, in original form. If an agent is designated, a notarized designation of agent, signed by all of the claimants with proper address given, must be submitted with this waiver.
7. This form must be filed no later than September 1st for the upcoming assessment year in the BLM State Office where the mining claims or sites are recorded, or the waiver cannot be granted by the BLM. (Example: To obtain a waiver for the assessment year 2012, which begins on September 1, 2011, you must qualify for and file for a waiver no later than September 1, 2011, in the proper BLM State Office.)
8. For all mining claims which require assessment work, you must record an affidavit of labor on or before the December 30th immediately following the filing of this waiver. For all other mining claims or sites waived, you must record a notice of intent to hold on or before the December 30th immediately following the filing of this waiver.
9. Mill and tunnel sites may also be listed on this waiver and be waived from payment of the maintenance fee. A notice of intent to hold for these sites is required to be filed by the December 30th following the filing of this waiver.

FOR OFFICIAL USE ONLY

Customer Name Update Screen

System ID: MC

Name: NORTH COUNTRY LAND&DEV

Proprietor #: 53558 Renumber To:

Category: C - CORPORATION

Address: 11004 W WIKIEUP LN

City: SUN CITY

State: AZ

Zip: 853734317

☐ UNDELIVERABLE

Email:

Phone: 623-566-5864 ☒

12:04pm
Spoke w/ Elizabeth Nobel
will send a corrected WVR.

RECEIVED
BLM AZ STATE OFFICE

2016 AUG 11 P 3:13

PHOENIX, ARIZONA

North Country Land and Development Co.

Elizabeth A. Noble
11004 W. Wikieup Lane
Sun City, AZ 85373

8 August 2016

56874
85448
132981
327929

Bureau of Land Management
Arizona State Office
1 N. Central Ave.
Suite 800
Phoenix, AZ 85004-4427

Dear Madams/Sirs;

Please find enclosed a Maintenance Fee Waiver Certification, an Affidavit of Performance of Annual Work, and a Notice of Intention to Hold, along with check number 9194 in the amount of \$100 to cover fees for 10 mining claims held by North Country Land and Development Co., AMC #s 56874-56878, 85448-85450, 327929, and 132981, as required annually.

Please return all stamped/dated documents to the address listed above once they have been processed. Also, please note, that this address is a new address for North Country Land and Development Company. Please update your records to reflect this change. We appreciate your efforts on our behalf in this regard.

Thank you,



Elizabeth A. Noble
President
North Country Land and Development Co.
928-853-7207
11004 W. Wikieup Lane
Sun City, AZ 85373

*Please note addl. ck. # 9196 for \$10 for NOIH for
AMC # 85449 as per Phyllis, BLM rep., on 8/9/16.*

When Recorded Return Document to:

Elizabeth A. Noble
North Country Land & Development Co.
11004 W. Wikieup Ln
Sun City, Az. 85373

☒ Check here is this is a change of address.

Telephone: 623-566-5864

E-mail address: melhilde@ad.com

RECEIVED
BLM AZ STATE OFFICE
2016 AUG 11 P 3 14
PHOENIX, ARIZONA

AFFIDAVIT OF PERFORMANCE OF ANNUAL WORK

1. State of Arizona, County of Coconino ss:

2. I (Name) Elizabeth A. Noble, President NCL&D

3. Reside at (Address) 11004 W. Wikieup Ln

City Sun City County Maricopa

State Az Zip 85373 being duly sworn, depose and say that I am a citizen of the United States, more than eighteen years of age, and that all of the facts set forth in this affidavit, subject to the provisions and penalties of 18 U.S.C. 1001 pertaining to the filing of false, fictitious, or fraudulent statements with the United States, are true and correct according to the best of my knowledge, information and belief.

4. Owner's name and address (If not shown in Items 1-3 above). North Country Land & Development Co. 11004 W. Wikieup Ln, Sun City, Az. 85373

5. That I am personally acquainted with the mining claim(s). The work and improvements were made by and at the expense of the owner(s) of said claim(s). Said contiguous group of claims, listed on this document, are situated in the

Flagstaff (optional) Mining District; Coconino County, Arizona.

Line No.	AMC NUMBER	CLAIM/SITE NAME	COUNTY RECORDER DATA (If available)	TWP	RNG	SEC
1	56874	White Pumice	416, p. 2	23N	8E	9
2	56875	Black Pumice Nr. 1	416, p. 5	23N	8E	9
3	56876	White Pozzuolan #1	416, p. 3	23N	8E	9
4	56877	White Pozzuolan #2	416, p. 4	23N	8E	9
5	56878	Pozzuolan No. 3	416, p. 1	23N	8E	9
6	132981	Little Melvin	838, p. 171	23N	8E	9

RECEIVED
BLM AZ STATE OFFICE
2016 AUG 11 P 3:14
PHOENIX, ARIZONA
BLM
Date
Stamp

7	327929	Sarah John	1613, p. 873	23N	8E	9
8	85448	Spencer's Tunnel	436, p. 473	23N	7E	31
9	85450	McCormick Monson #1	436, p. 472	23N	7E	24
10						

6. That between the dates starting at 12 o'clock noon on September 1, 20 15 and ending at 12 o'clock noon on September 1, 20 16 at least \$ 900.00 dollars worth of work and improvements were done and performed upon said claim(s) or upon one or more of a contiguous group of claims for the benefit of all, wholly or partly outside of a contiguous group of claims for the benefit of all, not including the location work.

7. That the following persons were employed to perform the work and improvements described herein: _____

John M. Noble, Ken W. Noble, Elizabeth A. Noble, Cemex USA


8. That the work and improvements performed were: roadwork and maintenance, excavating, stripping, removal of materials, removal of downed deadwood and brush.

9. Dated: 8/9/16 Signature: Elizabeth A. Noble, Pres., North Country Land & Reclamation Co.
SUBSCRIBED AND SWORN TO before me, a Notary Public, this 9th day of August 2016

By: Elizabeth A. Noble

Notary Public [Signature]

My Commission Expires 3.31.19



Bureau of Land Management
Arizona State Office
www.blm.gov/az

No. of Claims: 9 x \$10 = \$90.00
Check No.: 9194 Init. [Signature]
Receipt No.: 3628644
For BLM Use Only

Form: MCF108
Revised July 2014
Page 2 of 2

NOTICE OF INTENTION TO HOLD MINING CLAIMS/SITES

When Recorded Return Document to:

Elizabeth A. Noble
North Country Land & Development Co.
11004 W. Wikieup Lane
Sun City, AZ. 85373

BLM
Date
StampRECEIVED
BLM AZ STATE OFFICE
2016 AUG 11 P 3:14
PHOENIX, ARIZONA☒ Check here if this is a change of address.Telephone: 603-566-5864E-mail Address melhilde@aol.com

I (We) intend to hold the claims(s) and/or site(s) listed below for the calendar year 2016, and I (We) have filed or will file a Notice of Intent to Hold in the county where the claim (s) is located.

Reason for filing a Notice of Intent to Hold instead of an assessment work filing (check one):

- ☐ Maintenance fee was paid to maintain claim(s) during this assessment year.
☒ Mill or tunnel sites.
☐ Claim(s) was located during the current assessment year.
☐ BLM has deferred assessment work (attach copy of decision granting deferment, or pending petition for deferment including date petition was filed.)

Line No.	AMC NUMBER	CLAIM/SITE NAME	COUNTY RECORDER DATA (If available)	TWP	RNG	SEC
1	85449	Hilde's Millsite	436, p 473	23N	7E	24
2						
3						
4						
5						
6						
7						
8						
9						
10						

Form: MCF110

Revised Jan.2006

Page 1 of 2

NOTICE OF INTENTION TO HOLD MINING CLAIMS/SITES
page 2


BLM Date Stamp	RECEIVED BLM AZ STATE OFFICE 2016 AUG 11 P 3:14 PHOENIX, ARIZONA
----------------------	---

1. State of Arizona, County of Coconino
2. I (Name) Elizabeth A. Noble, President, North Country Land & Development Co.
3. Reside at (Address) 11004 W. Wikicup Ln
City Sun City County Maricopa State Az Zip 85373 being duly sworn, depose and say that I am a citizen of the United States, more than eighteen years of age, that all of the facts set forth in this notice, subject to the provisions and penalties of 18 U.S.C. 1001 pertaining to the filing of false, fictitious, or fraudulent statements with the United States, are true and correct according to the best of my knowledge, information and belief.
4. Owner's name and address (If not shown in Items 1-3 above). North Country Land and Development Co., 11004 W. Wikicup Ln, Sun City, Az. 85373
5. Dated: 8/9/16 Signature: Elizabeth A. Noble, Pres., North Country Land & Development Co.

Bureau of Land Management
Arizona State Office
www.az.blm.gov

No. of Claims:	<u>1</u>	x \$10 =	<u>\$10.00</u>
Check No:	<u>9196</u>	Init.	<u>AN</u>
Receipt No.:	<u>3628644</u>		
For BLM Use Only			

State of Arizona County of Maricopa
Subscribed and sworn before me on 8/9/16
(Date)
MB
(Notary Signature) pg 2 of 2



Form: MCF110
Revised Jan. 2006
Page 2 of 2

United States Department of the Interior
Bureau of Land Management
 DIV OF LANDS, MINRLS & ENERGY
 ONE N CENTRAL AVE
 PHOENIX, AZ 85004 -4427
 Phone: 602-417-9200

Receipt

No: 3628644

Transaction #: 3732408	
Date of Transaction: 08/12/2016	
CUSTOMER:	
NORTH COUNTRY LAND AND DEVELOPMENT CO 11004 W WIKIEUP LN SUN CITY, AZ 85373-4317 US	

LINE #	QTY	DESCRIPTION	REMARKS	UNIT PRICE	TOTAL
1	1.00	LOCATABLE MINERALS / MINING CLAIMS-NOT NEW-UNADJUD, ONE AUTH NO. ONLY / MINING CLAIM MONEY RECEIVED CASES: AMC56874/\$110.00	WAIVER 2017 - 10 / POL 2016 - 9 / NOI 2016 - 1	- n/a -	110.00
TOTAL:					\$110.00

REFUND \$10.00 12/28/16

PAYMENT INFORMATION			
1	AMOUNT:	100.00	POSTMARKED: 08/09/2016
	TYPE:	CHECK	RECEIVED: 08/11/2016
	CHECK NO:	9194	
	NAME:	NORTH COUNTRY LAND AND DEVELOPMENT COMAPANY 11004 W WIKIEUP LN SUN CITY AZ 85373-4317 US	
2	AMOUNT:	10.00	POSTMARKED: 08/09/2016
	TYPE:	CHECK	RECEIVED: 08/11/2016
	CHECK NO:	9196	
	NAME:	NORTH COUNTRY LAND AND DEVELOPMENT COMPANY 11004 W WIKIEUP LN SUN CITY AZ 85373-4317 US	

REMARKS

This receipt was generated by the automated BLM Collections and Billing System and is a paper representation of a portion of the official electronic record contained therein.

ENTERED
 AUG 17 2016
 BY: *[Signature]*

Authorized Date09/12/2016

Instructions to AccountsAZ BLM REFUND TO NORTH COUNTRY LAND AND
DEVELOPMENT COMPANY \$10.00 FOR OVERPAYMENT ON
AMC56874 RECEIPT #3628644. IO

Login ID7196


Entry Date09/12/2016

Total Amount\$10.00

NCL&D
11004 W. Wiki
Sun City, AZ
85373

RETURN RECEIPT
REQUESTED

CERTIFIED MAIL



7016 0910 0001 8277 3035

Bureau of Land Mgmt
Arizona State Office
1 N. Central Ave.
Suite 800
Phoenix, AZ
85004-4427



1022



85004

U.S. POSTAGE
PAID
SUN CITY, AZ
85351
AUG 09, 16
AMOUNT

\$7.15

R2304E105160-09

PHOENIX, ARIZONA

2016 AUG 11 P 3:13

RECEIVED
BLM AZ STATE OFFICE

UNITED STATES
DEPARTMENT OF THE INTERIOR
BUREAU OF LAND MANAGEMENT

MAINTENANCE FEE WAIVER CERTIFICATION

SEE INSTRUCTIONS ON PAGE 2

163

56874
132981 85448

FORM APPROVED
OMB NO. 1004-0114
Expires: October 31, 2016

327929

1. This small miner waiver is filed for the assessment year beginning on September 1, 2015 and ending on September 1, 2016.
2. The undersigned and all related parties owned ten or fewer mining claims, mill, or tunnel sites located and maintained on Federal lands in the United States of America on September 1, 2015.
3. The undersigned have performed the assessment work required by law for each mining claim listed prior to filing this waiver and understand that by filing this form, the undersigned must file an affidavit of assessment work with the Bureau of Land Management (BLM) by the December 30th following the filing of this waiver.
4. The undersigned understand that if the assessment work obligation has not yet come due under 30 U.S.C. 28 (for those claims in their first assessment year only), a notice of intent to hold reciting this condition must be recorded by the December 30th following the filing of this waiver.
5. The undersigned understand that mill and tunnel sites may also be listed on this waiver and be waived from payment of the maintenance fee, and that a notice of intent to hold for these sites is required to be filed with the BLM by the December 30th following the filing of this waiver.
6. The undersigned understand and acknowledge that pursuant to 43 U.S.C. 1212 and 18 U.S.C. 1001, the filing or recording of a false, fictitious, or fraudulent document with the BLM may result in a fine of up to \$250,000, a prison term not to exceed five years, or both.
7. The mining claims, mill or tunnel sites for which this waiver from payment of the maintenance fees is requested are:

CLAIM OR SITE NAME	BLM RECORDATION SERIAL NUMBER
1. White Pumice ✓	AMC # 56874
2. Black Pumice Nr. 1	AMC # 56875
3. White Pozzuolan # 1	AMC # 56876
4. White Pozzuolan # 2	AMC # 56877
5. Pozzuolan No. 3	AMC # 56878
6. Spencer's Tunnel	AMC # 85448
7. Hilde's Millsite	AMC # 85449
8. McCormick Moonsand # 1	AMC # 85450
9. Sarah John	AMC # 327929
10. Little Melvin	AMC # 132981

The owner(s) (claimants) of the above mining claims and sites are:

North Country Land & Development Company

(Owner's Name - Please Print)

110 Le Arta Drive

(Owner's Mailing Address)

Elizabeth A. Noble, Pres., NCL&D
(Owner's Signature)

Henderson

(City)

NV

(State)

89074

(Zip Code)

(Owner's Name - Please Print)

(Owner's Mailing Address)

(Owner's Signature)

(City)

(State)

(Zip Code)

(Owner's Name - Please Print)

(Owner's Mailing Address)

(Owner's Signature)

(City)

(State)

(Zip Code)

(Owner's Name - Please Print)

(Owner's Mailing Address)

(Owner's Signature)

(City)

(State)

(Zip Code)

(Continued on page 2)

ENTERED
SEP 02 2015
BY: *for*

RECEIVED
BLM AZ STATE OFFICE
2015 AUG 4 3:11 PM
PHOENIX, ARIZONA

page 1
NWV
9/2/2015
NW

_____ (Owner's Name - Please Print)	_____ (Owner's Signature)		
_____ (Owner's Mailing Address)	_____ (City)	_____ (State)	_____ (Zip Code)

_____ (Owner's Name - Please Print)	_____ (Owner's Signature)		
_____ (Owner's Mailing Address)	_____ (City)	_____ (State)	_____ (Zip Code)
_____ (Owner's Name - Please Print)	_____ (Owner's Signature)		
_____ (Owner's Mailing Address)	_____ (City)	_____ (State)	_____ (Zip Code)
_____ (Owner's Name - Please Print)	_____ (Owner's Signature)		
_____ (Owner's Mailing Address)	_____ (City)	_____ (State)	_____ (Zip Code)

RECEIVED
 BLM STATE OFFICE
 2015 AUG - 4 P 3:11
 PHOENIX, ARIZONA


18 U.S.C. 1001 and 43 U.S.C. 1212 make it a crime for any person knowingly and willfully to make to any department or agency of the United States any false, fictitious or fraudulent statements or representations as to any matter within its jurisdiction.

INSTRUCTIONS


1. This certification is made under the provisions of 43 U.S.C. § 1744 and 30 U.S.C. §28-28k and the regulations thereunder (43 CFR Part 3830).
2. The claimant(s) must fill in the dates in paragraph 1 for the beginning and ending of the assessment year for which this waiver is sought.
3. The claimant(s) must fill in the date in paragraph 2 for the beginning of the assessment year for which this waiver is sought.
4. All claim and site names and BLM serial numbers must be listed for the mining claims, mill sites, and tunnel sites for which the waiver is sought.
5. All owners of the mining claims, mill sites, and tunnel sites and their addresses must be given.
6. This waiver form must be signed by all the claimants or their designated agent, in original form. If an agent is designated, a notarized designation of agent, signed by all of the claimants with proper address given, must be submitted with this waiver.
7. This form must be filed no later than September 1st for the upcoming assessment year in the BLM State Office where the mining claims or sites are recorded, or the waiver cannot be granted by the BLM. (Example: To obtain a waiver for the assessment year 2012, which begins on September 1, 2011, you must qualify for and file for a waiver no later than September 1, 2011, in the proper BLM State Office.)
8. For all mining claims which require assessment work, you must record an affidavit of labor on or before the December 30th immediately following the filing of this waiver. For all other mining claims or sites waived, you must record a notice of intent to hold on or before the December 30th immediately following the filing of this waiver.
9. Mill and tunnel sites may also be listed on this waiver and be waived from payment of the maintenance fee. A notice of intent to hold for these sites is required to be filed by the December 30th following the filing of this waiver.

page 2

State of Nevada County of Clark
 Subscribed and sworn before me on 07/28/2015
Anahit Anna Karapetyan (Date)
 (Notary Signature)



FOR OFFICIAL USE ONLY



North Country Land and Development Co.
Elizabeth A. Noble
110 Le Arta Drive
Henderson, NV 89074

31 July 2015

Bureau of Land Management
Arizona State Office
1 N. Central Ave.
Suite 800
Phoenix, AZ 85004-4427

Dear Madams/Sirs;

Please find enclosed a Maintenance Fee Waiver Certification, an Affidavit of Performance of Annual Work, and a Notice of Intention to Hold, along with check number 9070 in the amount of \$100 to cover fees for 10 mining claims held by North Country Land and Development Co., AMC #s 56874-56878, 85448-85450, 327929, and 132981, as required annually.

Please return all stamped/dated documents to the address listed above once they have been processed.

Thank you,



Elizabeth A. Noble
President
North Country Land and Development Co.

RECEIVED
BLM AZ STATE OFFICE
2015 AUG -4 P 3:10
PHOENIX, ARIZONA

When Recorded Return Document to:

Elizabeth A. Noble
North Country Land & Development Co.
110 de Arta Drive
Henderson, NV 89074

☐ Check here if this is a change of address.

Telephone: 702-454-0260

E-mail address: melhilde@aol.com

56874
327929
132981

AFFIDAVIT OF PERFORMANCE OF ANNUAL WORK

1. State of Arizona, County of Coconino ss:
2. I (Name) Elizabeth A. Noble, President, NCL&D
3. Reside at (Address) 110 de Arta Drive

BLM
Date
Stamp

RECEIVED
BLM AZ STATE OFFICE
2015 AUG -4 P 3:11
PHOENIX ARIZONA

City Henderson County Clark

State NV Zip 89074 being duly sworn, depose and say that I am a citizen of the United States, more than eighteen years of age, and that all of the facts set forth in this affidavit, subject to the provisions and penalties of 18 U.S.C. 1001 pertaining to the filing of false, fictitious, or fraudulent statements with the United States, are true and correct according to the best of my knowledge, information and belief.

4. Owner's name and address (If not shown in Items 1-3 above). North Country Land & Development Co., 110 de Arta Drive, Henderson, NV 89074

5. That I am personally acquainted with the mining claim(s). The work and improvements were made by and at the expense of the owner(s) of said claim(s). Said contiguous group of claims, listed on this document, are situated in the


Flagstaff (optional) Mining District; Coconino County, Arizona.

Line No.	AMC NUMBER	CLAIM/SITE NAME	COUNTY RECORDER DATA (If available)	TWP	RNG	SEC
1	56874	White Pumice	416, p. 2	23N	8E	9
2	56875	Black Pumice No. 1	416, p. 5	23N	8E	9
3	56876	White Pozzuolan #1	416, p. 3	23N	8E	9
4	56877	White Pozzuolan #2	416, p. 4	23N	8E	9
5	56878	Pozzuolan No. 3	416, p. 1	23N	8E	9
6	132981	Little Melver	838, p. 171	23N	8E	9

Form: MCF108

Revised July 2014

Page 1 of 2



RECEIVED BLM AZ STATE OFFICE PHOENIX, ARIZONA 2015 AUG - 4 P 3: 11	BLM Date Stamp
---	----------------------

7	327929	Sarah John	1613, p. 873	23N	8E	9
8	8544B	Spencer's Tunnel	436, p. 473	23N	7E	24
9	85450	McMinnick Moonsand	436, p. 472	23N	7E	24
10						

6. That between the dates starting at 12 o'clock noon on September 1, 20 14 and ending at 12 o'clock noon on September 1, 20 15 at least \$ 900.00 dollars worth of work and improvements were done and performed upon said claim(s) or upon one or more of a contiguous group of claims for the benefit of all, wholly or partly outside of a contiguous group of claims for the benefit of all, not including the location work.

7. That the following persons were employed to perform the work and improvements described herein: _____

John M. Noble, Ken W. Noble, Elizabeth A. Noble, Cemex USA


8. That the work and improvements performed were: roadwork and maintenance,
excavating, stripping, removal of materials, removal of
downed deadwood and brush.

9. Dated: 7/28/15 Signature: Elizabeth A. Noble, President, North Country Land & Dev. Co.
State of Nevada, County of Clark
SUBSCRIBED AND SWORN TO before me, a Notary Public, this 28th day of July 20 15

By: Elizabeth A Noble

Notary Public Anahit Anna Karapetyan

My Commission Expires 04/01/2019



Bureau of Land Management
Arizona State Office
www.blm.gov/az

No. of Claims: <u>9</u>	x \$10 = <u>\$90.00</u>
Check No.: <u>9070</u>	Init. <u>EA</u>
Receipt No.: <u>3359319</u>	
For BLM Use Only	

85448

NOTICE OF INTENTION TO HOLD MINING CLAIMS/SITES

When Recorded Return Document to:

Elizabeth A. NobleNorth Country Land & Development Co.110 de Anta Dr.Henderson, NV 89074☐ Check here if this is a change of address.Telephone: 702-454-0260E-mail Address: melhilde@aol.comBLM
Date
Stamp

PHOENIX, ARIZONA

2015 AUG -4 P 3:11

RECEIVED
BLM AZ STATE OFFICE

I (We) intend to hold the claim(s) and/or site(s) listed below for the calendar year 2015, and I (We) have filed or will file a Notice of Intent to Hold in the county where the claim (s) is located.

Reason for filing a Notice of Intent to Hold instead of an assessment work filing (check one):

- ☐ Maintenance fee was paid to maintain claim(s) during this assessment year.
- ☒ Mill or tunnel sites.
- ☐ Claim(s) was located during the current assessment year.
- ☐ BLM has deferred assessment work (attach copy of decision granting deferment, or pending petition for deferment including date petition was filed.)

Line No.	AMC NUMBER	CLAIM/SITE NAME	COUNTY RECORDER DATA (If available)	TWP	RNG	SEC
1	85449	Hilde's Millsite	436, p. 473	23N	7E	24
2						
3						
4						
5						
6						
7						
8						
9						
10						

Form: MCF110
Revised July 2014
Page 1 of 2

By: R. Van


RECEIVED	BLM AZ STATE OFFICE
2015 AUG -4 P 3:11	PHOENIX, ARIZONA
BLM Date Stamp	

1. State of Arizona, County of Cocconino
2. I (Name) Elizabeth A. Noble, President, North Country Land & Development Co.
3. Reside at (Address) 110 Le Arta Drive
City Henderson County Clark State NV Zip 89074 being duly sworn, depose and say that I am a citizen of the United States, more than eighteen years of age, that all of the facts set forth in this notice, subject to the provisions and penalties of 18 U.S.C. 1001 pertaining to the filing of false, fictitious, or fraudulent statements with the United States, are true and correct according to the best of my knowledge, information and belief.
4. Owner's name and address (If not shown in Items 1-3 above). North Country Land and Development Co., 110 Le Arta Dr., Henderson, NV 89074
5. Dated: 7/28/15 Signature: Elizabeth A. Noble, President North Country Land & Development Co.

Bureau of Land Management
Arizona State Office
www.blm.gov/az

No. of Claims: <u>1</u> x \$10 = <u>\$10.00</u>
Check No: <u>9070</u> Init. <u>A.H.</u>
Receipt No.: <u>3359319</u>
For BLM Use Only

State of Nevada County of Clark
Subscribed and sworn before me on 07/28/2015
(Date)
Anahit Anna Karapetyan
(Notary Signature)



North Countryland & Development
110 Le Arta Dr
Henderson NV 89074-0112



CERTIFIED MAIL™



LAS VEGAS NV 890

JUL 31 2015 PM 41

RECEIVED
BLM AZ STATE OFFICE

7010 3090 0001 1134 8558

2015 AUG -4 P 3:05 *BLM*

PHOENIX, ARIZONA/ *N. Central Ave.*

*Suite 800
Phoenix, AZ
85004-4427*

U.S. POSTAGE
PAID
HENDERSON, NV
89012
JUL 31 15
AMOUNT

\$6.96
R2 94W120071-10

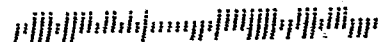


85004



1000

85004442700



United States Department of the Interior
Bureau of Land Management
 LANDS/RECREATION & PLANNING
 ONE N CENTRAL AVE
 PHOENIX, AZ 85004 -2203
 Phone: 602-417-9200

Receipt

No: 3359319

Transaction #: 3457299

Date of Transaction: 08/05/2015

CUSTOMER:

NORTH COUNTRY LAND AND DEVELOPMENT CO
 110 LE ARTA DR
 HENDERSON, NV 89074-0112 US

LINE #	QTY	DESCRIPTION	REMARKS	UNIT PRICE	TOTAL
1	1.00	LOCATABLE MINERALS / MINING CLAIMS-NOT NEW-UNADJUD, ONE AUTH NO. ONLY / MINING CLAIM MONEY RECEIVED CASES: AMC56874/\$100.00	MAINT FEE WAIVER (10) 2016 / POL (9) 2015 / NOI (1) 2015	- n/a -	100.00
TOTAL:					\$100.00

PAYMENT INFORMATION

1	AMOUNT:	100.00	POSTMARKED:	07/31/2015
	TYPE:	CHECK	RECEIVED:	08/04/2015
	CHECK NO:	9070		
	NAME:	NORTH COUNTRY LAND AND DEVELOPMENT COMPANY 110 LE ARTA DR HENDERSON NV 89074-0112 US		

REMARKS

This receipt was generated by the automated BLM Collections and Billing System and is a paper representation of a portion of the official electronic record contained therein.

ENTERED
 AUG 06 2015
 R. Am

8/5/2015

UNITED STATES
DEPARTMENT OF THE INTERIOR
BUREAU OF LAND MANAGEMENT

MAINTENANCE FEE WAIVER CERTIFICATION

SEE INSTRUCTIONS ON PAGE 2

Amc 56874
85448

132981

FORM APPROVED

OMB NO. 1004-0114

Expires: October 31, 2016

327929

1. This small miner waiver is filed for the assessment year beginning on September 1, 2014 and ending on September 1, 2015.
2. The undersigned and all related parties owned ten or fewer mining claims, mill, or tunnel sites located and maintained on Federal lands in the United States of America on September 1, 2014.
3. The undersigned have performed the assessment work required by law for each mining claim listed prior to filing this waiver and understand that by filing this form, the undersigned must file an affidavit of assessment work with the Bureau of Land Management (BLM) by the December 30th following the filing of this waiver.
4. The undersigned understand that if the assessment work obligation has not yet come due under 30 U.S.C. 28 (for those claims in their first assessment year only), a notice of intent to hold reciting this condition must be recorded by the December 30th following the filing of this waiver.
5. The undersigned understand that mill and tunnel sites may also be listed on this waiver and be waived from payment of the maintenance fee, and that a notice of intent to hold for these sites is required to be filed with the BLM by the December 30th following the filing of this waiver.
6. The undersigned understand and acknowledge that pursuant to 43 U.S.C. 1212 and 18 U.S.C. 1001, the filing or recording of a false, fictitious, or fraudulent document with the BLM may result in a fine of up to \$250,000, a prison term not to exceed five years, or both.
7. The mining claims, mill or tunnel sites for which this waiver from payment of the maintenance fees is requested are:

CLAIM OR SITE NAME	BLM RECORDATION SERIAL NUMBER
1. White Pumice	AMC # 56874
2. Black Pumice Nr. 1	AMC # 56875
3. White Pozzuolan # 1	AMC # 56876
4. White Pozzuolan # 2	AMC # 56877
5. Pozzuolan No. 3	AMC # 56878
6. Spencer's Tunnel	AMC # 85448
7. Hilde's Millsite	AMC # 85449
8. McCormick Moonsand # 1	AMC # 85450
9. Sarah John	AMC # 327929
10. Little Melvin	AMC # 132981

The owner(s) (claimants) of the above mining claims and sites are:

North Country Land & Development Company

(Owner's Name - Please Print)

110 Le Arta Drive

(Owner's Mailing Address)

Elzabeth Noble, President
North Country Land & Dev. Co.

(Owner's Signature)

Henderson

(City)

NV

(State)

89074

(Zip Code)

State of Nevada County of Clark

Subscribed and sworn before me on 08/10/2014

Anahit Anna Karapetyan
(Notary Signature)

(Owner's Mailing Address)



ANAHIT ANNA KARAPETYAN
NOTARY PUBLIC
STATE OF NEVADA
My Commission Expires: 04/01/2015
Certificate No: 11-4501-1

(Owner's Signature)

ENTERED
AC 483
SEP 10 2014
(State) (Zip Code)

(Owner's Name - Please Print)

(Owner's Signature)

(Owner's Mailing Address)

(City)

(State)

(Zip Code)

(Owner's Name - Please Print)

(Owner's Signature)

(Owner's Mailing Address)

(City)

(State)

(Zip Code)

AMC 56874

132981

327929

85448

When Recorded Return Document to:

Elizabeth A. Noble
North Country Land & Dev. Co.
110 Le Arta Drive
Henderson, NV 89074

☐ Check here if this is a change of address.
Telephone: (702) 454-0260E-mail address: melhilde@aol.com

AFFIDAVIT OF PERFORMANCE OF ANNUAL WORK

1. State of Arizona, County of Coconino ss:2. I (Name) Elizabeth A. Noble, Pres., NCL+D3. Reside at (Address) 110 Le Arta Drive
 BLM
 Date
 Stamp

 RECEIVED
 BLM AZ STATE OFFICE
 20th AUG 14 P 2:36
 PHOENIX, ARIZONA
City Henderson County Clark

State NV Zip 89074 being duly sworn, depose and say that I am a citizen of the United States, more than eighteen years of age, and that all of the facts set forth in this affidavit, subject to the provisions and penalties of 18 U.S.C. 1001 pertaining to the filing of false, fictitious, or fraudulent statements with the United States, are true and correct according to the best of my knowledge, information and belief.

4. Owner's name and address (If not shown in Items 1-3 above). North Country Land & Development Co., 110 Le Arta Dr., Henderson, NV. 89074

5. That I am personally acquainted with the mining claim(s). The work and improvements were made by and at the expense of the owner(s) of said claim(s). Said contiguous group of claims, listed on this document, are situated in the


Flagstaff (optional) Mining District; Coconino County, Arizona.

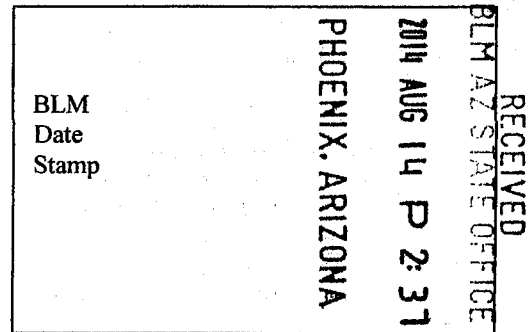
Line No.	AMC NUMBER	CLAIM/SITE NAME	COUNTY RECORDER DATA (If available)	TWP	RNG	SEC
1	56874	White Pumice	416, p. 2	23N	8E	9
2	56875	Black Pumice No. 1	416, p. 5	23N	8E	9
3	56876	White Pozzuolan #1	416, p. 3	23N	8E	9
4	56877	White Pozzuolan #2	416, p. 4	23N	8E	9
5	56878	Pozzuolan No. 3	416, p. 1	23N	8E	9
6	132981	Little Melvin	838, p. 171	23N	8E	9

Form: MCF108

Revised Jan. 2006

Page 1 of 2





7	327929	Sarah John	1613, p. 873	23N	8E	9
8	85448	Spencer's Tunnel	436, p. 473	23N	7E	24
9	85450	McCormick Moonsand #1	436, p. 472	23N	7E	24
10						

6. That between the dates starting at 12 o'clock noon on September 1, 20 13 and ending at 12 o'clock noon on September 1, 20 14 at least \$ 900.00 dollars worth of work and improvements were done and performed upon said claim(s) or upon one or more of a contiguous group of claims for the benefit of all, wholly or partly outside of a contiguous group of claims for the benefit of all, not including the location work.

7. That the following persons were employed to perform the work and improvements described herein: John M. Noble, Ken W. Noble, Elizabeth A. Noble, Cemex USA


8. That the work and improvements performed were: Roadwork and maintenance, excavating, stripping, removal of materials, removal of downed deadwood and brush.

9. Dated: 8/11/14 Signature: Elizabeth A. Noble, Pres., North Country Land & Dev.
State of Nevada, County of Clark
SUBSCRIBED AND SWORN TO before me, a Notary Public, this 11th day of August 20 14

By: Elizabeth A Noble

Notary Public Anahit Anna Karapetyan

My Commission Expires 04/01/2015



Bureau of Land Management
Arizona State Office
www.az.blm.gov

No. of Claims: 9 x \$10 = \$90.00
Check No.: 8943 Init. Att
Receipt No.: 3102185
For BLM Use Only

Amc ~~85448~~
85448

NOTICE OF INTENTION TO HOLD MINING CLAIMS/SITES

When Recorded Return Document to:

Elizabeth A. Noble
North Country Land & Dev. Co.
110 Le Arta Drive,
Henderson, NV 89074

BLM
Date
Stamp

RECEIVED
BLM AZ STATE OFFICE
21 AUG 14 P 2:37
PHOENIX, ARIZONA

☐ Check here if this is a change of address.

Telephone: (702) 454-0260

E-mail Address melhilde@aol.com

I (We) intend to hold the claims(s) and/or site(s) listed below for the calendar year 2014, and I (We) have filed or will file a Notice of Intent to Hold in the county where the claim (s) is located.

Reason for filing a Notice of Intent to Hold instead of an assessment work filing (check one):

- ☐ Maintenance fee was paid to maintain claim(s) during this assessment year.
☒ Mill or tunnel sites.
☐ Claim(s) was located during the current assessment year.
☐ BLM has deferred assessment work (attach copy of decision granting deferment, or pending petition for deferment including date petition was filed.)

Line No.	AMC NUMBER	CLAIM/SITE NAME	COUNTY RECORDER DATA (If available)	TWP	RNG	SEC
1	85449	Hilde's Millsite	436, p. 473	23N	7E	24
2						
3						
4						
5						
6						
7						
8						
9						
10						

NOTICE OF INTENTION TO HOLD MINING CLAIMS/SITES
page 2


BLM Date Stamp	RECEIVED BLM AZ STATE OFFICE 2014 AUG 14 P 2:37 PHOENIX, ARIZONA
----------------------	---

1. State of Arizona, County of Coconino
2. I (Name) Elizabeth A. Noble, President, North Country Land & Development Co.
3. Reside at (Address) 110 Le Arta Drive
City Henderson County Clark State NV Zip 89074 being duly sworn, depose and say that I am a citizen of the United States, more than eighteen years of age, that all of the facts set forth in this notice, subject to the provisions and penalties of 18 U.S.C. 1001 pertaining to the filing of false, fictitious, or fraudulent statements with the United States, are true and correct according to the best of my knowledge, information and belief.
4. Owner's name and address (If not shown in Items 1-3 above). North Country Land & Development Co., 110 Le Arta Dr. Henderson, NV 89074
5. Dated: 8/11/14 Signature: Elizabeth A. Noble, Pres., North Country Land & Dev. Co.


Bureau of Land Management
Arizona State Office
www.az.blm.gov

No. of Claims: <u>1</u> x \$10 = <u>\$10.00</u>
Check No: <u>8943</u> Init. <u>EAH</u>
Receipt No.: <u>3102185</u>
For BLM Use Only

State of Nevada County of Clark
Subscribed and sworn before me on 08/11/2014
Anahit Anna Karapetyan
(Notary Signature)



HENDERSON, NV 89012
AUG 12, 14
AMOUNT
\$6.70
00030164-04



85004



1000

BLM AZ STATE OFFICE
2014 AUG 14 P 2:36
PHOENIX, ARIZONA

BLM
AZ State Office
1 N. Central Ave.
Suite 800
Phoenix, AZ
85004-4427

85004442700

7010 3090 0001 1134 8




CERTIFIED MAIL

PLACE STICKER AT TOP OF ENVELOPE TO THE RIGHT
OF THE RETURN ADDRESS. FOLD AT DOTTED LINE

NCL-D
110 Le Alta Dr
Henderson, NV
89074

United States Department of the Interior
Bureau of Land Management
 LANDS/RECREATION & PLANNING
 ONE N CENTRAL AVE
 PHOENIX, AZ 85004 -2203
 Phone: 602-417-9200



No: 3102185

Transaction #: 3193749	
Date of Transaction: 08/15/2014	
CUSTOMER:	
NORTH COUNTRY LAND AND DEVELOPMENT CO 110 LE ARTA DR HENDERSON, NV 89074-0112 US	

LINE #	QTY	DESCRIPTION	REMARKS	UNIT PRICE	TOTAL
1	1.00	LOCATABLE MINERALS / MINING CLAIMS-NOT NEW-UNADJUD, ONE AUTH NO. ONLY / MINING CLAIM MONEY RECEIVED CASES: AMC56874/\$100.00	MAINT FEE WAIVER (10) 2015 / POL (9) 2014 / NOI (1) 2014	- n/a -	100.00
TOTAL:					\$100.00

PAYMENT INFORMATION			
1	AMOUNT:	100.00	POSTMARKED: 08/12/2014
	TYPE:	CHECK	RECEIVED: 08/14/2014
	CHECK NO:	8943	
	NAME:	NORTH COUNTRY LAND AND DEVELOPMENT CO 110 LE ARTA DR HENDERSON NV 89074-0112 US	

REMARKS

This receipt was generated by the automated BLM Collections and Billing System and is a paper representation of a portion of the official electronic record contained therein.

UNITED STATES
DEPARTMENT OF THE INTERIOR *Amc 56874*
BUREAU OF LAND MANAGEMENT

MAINTENANCE FEE WAIVER CERTIFICATION

Amc 85448
Amc 327929
256 FORM APPROVED
OMB NO. 1004-0114
Expires: August 31, 2013
Amc 132981

SEE INSTRUCTIONS ON PAGE 2

1. This small miner waiver is filed for the assessment year beginning on September 1, 2013 and ending on September 1, 2014.
2. The undersigned and all related parties owned ten or fewer mining claims, mill, or tunnel sites located and maintained on Federal lands in the United States of America on September 1, 2013.
3. The undersigned have performed the assessment work required by law for each mining claim listed prior to filing this waiver and understand that by filing this form, an affidavit of assessment work must be recorded by the December 30th following the filing of this waiver.
4. The undersigned understand that if the assessment work obligation has not yet come due under 30 U.S.C. 28 (for those claims in their first assessment year only), a notice of intent to hold reciting this condition must be recorded by the December 30th following the filing of this waiver.
5. The undersigned understand that mill and tunnel sites may also be listed upon this waiver and be waived from payment of the maintenance fee, and that a notice of intent to hold for these sites is required to be recorded by the December 30th immediately following the filing of this waiver.
6. The undersigned understand and acknowledge that pursuant to 43 U.S.C. 1212 and 18 U.S.C. 1001, the filing or recording of a false, fictitious, or fraudulent document with the Bureau of Land Management may result in a fine of up to \$250,000, a prison term not to exceed five years, or both.
7. The mining claims, mill or tunnel sites for which this waiver from payment of the maintenance fees is requested are:

CLAIM OR SITE NAME	BLM RECORDATION SERIAL NUMBER
1. White Pumice <i>80 Acres 1-Owner</i> ✓	AMC # 56874
2. Black Pumice Nr. 1 <i>40 A</i>	AMC # 56875
3. White Pozzuolan #1 <i>40 A</i>	AMC # 56876
4. White Pozzuolan #2 <i>40 A</i>	AMC # 56877
5. Pozzuolan No. 3 <i>40 A</i>	AMC # 56878
6. Spencer's Tunnel <i>20 A</i>	AMC # 85448
7. Hilde's Millsite <i>5 A</i>	AMC # 85449
8. McCormick Moonsand #1 <i>20 A</i>	AMC # 85450
9. Sarah John <i>5</i>	AMC # 327929
10. Little Melvin <i>50 A</i>	AMC # 132981

The owner(s) (claimants) of the above mining claims and sites are:

North Country Land & Development Company ✓
(Owner's Name - Please Print)

110 Le Arta Drive

(Street or P.O. Box)

Henderson NV 89074
(City) (State) (Zip Code)

(Owner's Name - Please Print)

(Street or P.O. Box)

(City) (State) (Zip Code)

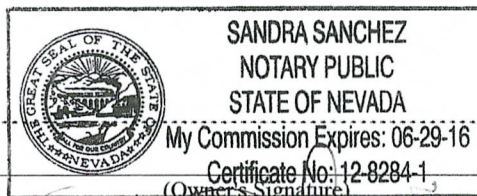
(Owner's Name - Please Print)

(Street or P.O. Box)

(City) (State) (Zip Code)

(Continued on page 2)

Sandra Sanchez, President,
for North Country Land &
Development Co.
(Owner's Signature)



08-09-2013
Clark County, State of Nevada
RECEIVED
SEP 12 PM 2:52
CLARK COUNTY, ARIZONA
(Owner's Signature)

ENTERED INTO COMPUTER
SEP 19 2013 *JB*

When Recorded Return Document to:

Elizabeth A. Noble
110 Le Arta Drive
Henderson, NV 89074

☐ Check here if this is a change of address.

Telephone: (702) 454.2247

E-mail address: melhilde@aol.com

AFFIDAVIT OF PERFORMANCE OF ANNUAL WORK

1. State of Arizona, County of Coconino ss:
2. I (Name) Elizabeth A. Noble, President NCL&D
3. Reside at (Address) 110 Le Arta Drive.

BLM
Date
Stamp

City Henderson County Clark

State NV Zip 89074 being duly sworn, depose and say that I am a citizen of the United States, more than eighteen years of age, and that all of the facts set forth in this affidavit, subject to the provisions and penalties of 18 U.S.C. 1001 pertaining to the filing of false, fictitious, or fraudulent statements with the United States, are true and correct according to the best of my knowledge, information and belief.

4. Owner's name and address (If not shown in Items 1-3 above). North Country Land & Development Co., 110 Le Arta Drive, Henderson, NV 89074

5. That I am personally acquainted with the mining claim(s). The work and improvements were made by and at the expense of the owner(s) of said claim(s). Said contiguous group of claims, listed on this document, are situated in the


Flagstaff (optional) Mining District; Coconino County, Arizona.

Line No.	AMC NUMBER	CLAIM/SITE NAME	COUNTY RECORDER DATA (If available)	TWP	RNG	SEC
1	56874	White Pumice	416, p. 2	23N	8E	9
2	56875	Black Pumice Nr.1	416, p. 5	23N	8E	9
3	56876	White Pozzuolan #1	416, p. 3	23N	8E	9
4	56877	White Pozzuolan #2	416, p. 4	23N	8E	9
5	56878	Pozzuolan No.3	416, p. 1	23N	8E	9
6	132981	Little Melvin	838, pg. 171	23N	8E	9

Form: MCF108
Revised Jan. 2006

Page 1 of 2

ENTERED
SEP 03 2013
BY: AT



7	327929	Sarah John	1613, p. 873	23N	8E	9
8	8544B	Spencer's Tunnel	436, p. 473	23N	7E	24
9	8545D	McCormick Moonsand #1	436, p. 472	23N	7E	24
10						

6. That between the dates starting at 12 o'clock noon on September 1, 20 12 and ending at 12 o'clock noon on September 1, 20 13 at least \$ 900.00 dollars worth of work and improvements were done and performed upon said claim(s) or upon one or more of a contiguous group of claims for the benefit of all, wholly or partly outside of a contiguous group of claims for the benefit of all, not including the location work.

7. That the following persons were employed to perform the work and improvements described herein: John M. Noble, Elizabeth A. Noble, Cemex USA

8. That the work and improvements performed were: Road work and maintenance, excavating, stripping, and removal of materials, removal of downed deadwood and brush.


9. Dated: 8/9/13 Signature: Elizabeth A. Noble, President for South County Land Development

SUBSCRIBED AND SWORN TO before me, a Notary Public, this 9th day of August 20 13

By: Elizabeth A. Noble

Notary Public Sandra Sanchez

My Commission Expires 06-29-2016



Bureau of Land Management
Arizona State Office
www.az.blm.gov

No. of Claims: 9 x \$10 = \$90.00
Check No.: 8813 Init. AK
Receipt No.: 285376
For BLM Use Only

NOTICE OF INTENTION TO HOLD MINING CLAIMS/SITES

When Recorded Return Document to:

Elizabeth A. Noble110 Le Arta DriveHenderson, NV 89074BLM
Date
Stamp2013 AUG 12 PM 3:52
PHOENIX, ARIZONA

RECEIVED

☐ Check here if this is a change of address.Telephone: (702) 454-2247E-mail Address melhilde@aol.com

I (We) intend to hold the claims(s) and/or site(s) listed below for the calendar year 2013, and I (We) have filed or will file a Notice of Intent to Hold in the county where the claim (s) is located.

Reason for filing a Notice of Intent to Hold instead of an assessment work filing (check one):

- ☐ Maintenance fee was paid to maintain claim(s) during this assessment year.
- ☒ Mill or tunnel sites.
- ☐ Claim(s) was located during the current assessment year.
- ☐ BLM has deferred assessment work (attach copy of decision granting deferment, or pending petition for deferment including date petition was filed.)

Line No.	AMC NUMBER	CLAIM/SITE NAME	COUNTY RECORDER DATA (If available)	TWP	RNG	SEC
1	85449	Hilde's Millsite	436, p. 473	23N	7E	24
2						
3						
4						
5						
6						
7						
8						
9						
10						

Form: MCF110

Revised Jan. 2006

Page 1 of 2

ENTERED
SEP 03 2013
BY: AT

NOTICE OF INTENTION TO HOLD MINING CLAIMS/SITES
page 2


BLM
Date
Stamp

RECEIVED
BLM AZ OFFICE
2013 AUG 12 PM 2
PIEDMONT, ARIZONA

1. State of Arizona, County of COCONINO
2. I (Name) Elizabeth A. Noble, president North Country Land & Development Co.
3. Reside at (Address) 110 LE Arta Drive
City Henderson County Clark State NV Zip 89074 being duly sworn, depose and say that I am a citizen of the United States, more than eighteen years of age, that all of the facts set forth in this notice, subject to the provisions and penalties of 18 U.S.C. 1001 pertaining to the filing of false, fictitious, or fraudulent statements with the United States, are true and correct according to the best of my knowledge, information and belief.
4. Owner's name and address (If not shown in Items 1-3 above). _____

5. Dated: 8/9/13 Signature: Elizabeth A. Noble, President, for North Country Land & Development Co.

Bureau of Land Management
Arizona State Office
www.az.blm.gov



No. of Claims: 1 x \$10 = \$10.00
Check No: 8813 Init. ACL
Receipt No.: 2853716
For BLM Use Only

Form: MCF110
Revised Jan. 2006
Page 2 of 2

United States Department of the Interior
Bureau of Land Management
LANDS/RECREATION & PLANNING
ONE N CENTRAL AVE
PHOENIX, AZ 85004 -2203
Phone: 602-417-9200

Receipt

No: 2853716

Transaction #: 2939494

Date of Transaction: 08/13/2013

ENTERED INTO COMPUTER

CUSTOMER:

NORTH COUNTRY LAND AND DEVELOPMENT CO
110 LE ARTA DR
HENDERSON, NV 89074-0112 US

LINE #	QTY	DESCRIPTION	REMARKS	UNIT PRICE	TOTAL
1	1.00	LOCATABLE MINERALS / MINING CLAIMS-NOT NEW-UNADJUD, ONE AUTH NO. ONLY / MINING CLAIM MONEY RECEIVED CASES: AMC56874/\$100.00	MAINT FEE WAIVER (10) 2014 / POL (9) 2013 / NOI (1) 2013	- n/a -	100.00
TOTAL:					\$100.00


PAYMENT INFORMATION

1	AMOUNT:	100.00	POSTMARKED:	08/09/2013
	TYPE:	CHECK	RECEIVED:	08/12/2013
	CHECK NO:	8813		
	NAME:	NORTH COUNTRY LAND AND DEVELOPMENT CO 110 LE ARTA DR HENDERSON NV 89074-0112 US		

REMARKS

This receipt was generated by the automated BLM Collections and Billing System and is a paper representation of a portion of the official electronic record contained therein.

NCL-0
110 Le. Anita Dr.
Henderson, NV
89074



7012 3460 0003 0547 4424

BLM
AZ. State Office
1 N Central Ave.
Suite 800
Phoenix, AZ.
85004-4427
85004442700



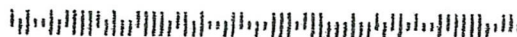
U.S. POSTAGE
PAID
HENDERSON, NV
08012
AUG 09, 13
HMCUNI

\$6.31

2013 AUG 12 PM 2:52

BLM AZ STATE OFFICE

PHOENIX, ARIZONA



North Country Land and Development Co.

Elizabeth A. Noble

110 Le Arta Drive

Henderson, NV 89074

AMC 56874

85448

7 August 2012

132981

327929

Bureau of Land Management
Arizona State Office
1 N. Central Ave.
Suite 800
Phoenix, AZ 85004-4427

Dear Madams/Sirs;

Please find enclosed a Maintenance Fee Waiver Certification, an Affidavit of Performance of Annual Work, and a Notice of Intention to Hold, along with check number 8642 in the amount of \$100 to cover fees for 10 mining claims held by North Country Land and Development Co., AMC #s 56874-56878, 85448-85450, 327929, and 132981, as required annually.

Please return all stamped/dated documents to the address listed above once they have been processed.

Thank you,



Elizabeth A. Noble

President

North Country Land and Development Co.

RECEIVED
BLM AZ STATE OFFICE
2012 AUG -9 P 3:17
PHOENIX, ARIZONA

UNITED STATES
DEPARTMENT OF THE INTERIOR
BUREAU OF LAND MANAGEMENT
MAINTENANCE FEE WAIVER CERTIFICATION

A.H.

FORM APPROVED
OMB NO. 1004-0114
Expires: August 31, 2013

180

SEE INSTRUCTIONS ON PAGE 2

1. This small miner waiver is filed for the assessment year beginning on September 1, 2012 and ending on September 1, 2013.
2. The undersigned and all related parties owned ten or fewer mining claims, mill, or tunnel sites located and maintained on Federal lands in the United States of America on September 1, 2012.
3. The undersigned have performed the assessment work required by law for each mining claim listed prior to filing this waiver and understand that by filing this form, the undersigned must file an affidavit of assessment work with the Bureau of Land Management (BLM) by the December 30th following the filing of this waiver.
4. The undersigned understand that if the assessment work obligation has not yet come due under 30 U.S.C. 28 (for those claims in their first assessment year only), a notice of intent to hold reciting this condition must be recorded by the December 30th following the filing of this waiver.
5. The undersigned understand that mill and tunnel sites may also be listed on this waiver and be waived from payment of the maintenance fee, and that a notice of intent to hold for these sites is required to be filed with the BLM by the December 30th following the filing of this waiver.
6. The undersigned understand and acknowledge that pursuant to 43 U.S.C. 1212 and 18 U.S.C. 1001, the filing or recording of a false, fictitious, or fraudulent document with the BLM may result in a fine of up to \$250,000, a prison term not to exceed five years, or both.
7. The mining claims, mill or tunnel sites for which this waiver from payment of the maintenance fees is requested are:

CLAIM OR SITE NAME	BLM RECORDATION SERIAL NUMBER
1. White Pumice	✓ AMC # 56874
2. Black Pumice Nr. 1	AMC # 56875
3. White Pozzuolan #1	AMC # 56876
4. White Pozzuolan #2	AMC # 56877
5. Pozzuolan No. 3	AMC # 56878
6. Spencer's Tunnel	AMC # 85448
7. Hilde's Millsite	AMC # 85449
8. McCormick Moonsand #1	AMC # 85450
9. Sarah John	AMC # 327929
10. Little Melvin	AMC # 132981

The owner(s) (claimants) of the above mining claims and sites are:

North Country Land & Development Company

(Owner's Name - Please Print)

110 Le Arta Drive

(Owner's Mailing Address)

North Country Land & Dev. Co.
by Ed Gehlert, President
(Owner's Signature)

Henderson

(City)

NV

(State)

89074

(Zip Code)

(Owner's Name - Please Print)

(Owner's Signature)

(Owner's Mailing Address)

(City)

(State)

(Zip Code)

(Owner's Name - Please Print)

(Owner's Signature)

(Owner's Mailing Address)

(City)

(State)

(Zip Code)

(Owner's Name - Please Print)

(Owner's Signature)

(Owner's Mailing Address)

(City)

(State)

(Zip Code)

ENTERED INTO COMPUTER

AUG 13 2012

(Continued on page 2)

RECEIVED
BLM STATE OFFICE
PHOENIX, ARIZONA
2012 AUG - 9
3:17 PM

2012
PB

(Owner's Name - Please Print)

(Owner's Signature)

(Owner's Mailing Address)

(City)

(State)

(Zip Code)

(Owner's Name - Please Print)

(Owner's Signature)

(Owner's Mailing Address)

(City)

(State)

(Zip Code)

(Owner's Name - Please Print)

(Owner's Signature)

(Owner's Mailing Address)

(City)

(State)

(Zip Code)

(Owner's Name - Please Print)

(Owner's Signature)

(Owner's Mailing Address)

(City)

(State)

(Zip Code)

18 U.S.C. 1001 and 43 U.S.C. 1212 make it a crime for any person knowingly and willfully to make to any department or agency of the United States any false, fictitious or fraudulent statements or representations as to any matter within its jurisdiction.

INSTRUCTIONS

1. This certification is made under the provisions of 43 U.S.C. § 1744 and 30 U.S.C. §28-28k and the regulations thereunder (43 CFR Part 3830).
2. The claimant(s) must fill in the dates in paragraph 1 for the beginning and ending of the assessment year for which this waiver is sought.
3. The claimant(s) must fill in the date in paragraph 2 for the beginning of the assessment year for which this waiver is sought.
4. All claim and site names and BLM serial numbers must be listed for the mining claims, mill sites, and tunnel sites for which the waiver is sought.
5. All owners of the mining claims, mill sites, and tunnel sites and their addresses must be given.
6. This waiver form must be signed by all the claimants or their designated agent, in original form. If an agent is designated, a notarized designation of agent, signed by all of the claimants with proper address given, must be submitted with this waiver.
7. This form must be filed no later than September 1st for the upcoming assessment year in the BLM State Office where the mining claims or sites are recorded, or the waiver cannot be granted by the BLM. (Example: To obtain a waiver for the assessment year 2012, which begins on September 1, 2011, you must qualify for and file for a waiver no later than September 1, 2011, in the proper BLM State Office.)
8. For all mining claims which require assessment work, you must record an affidavit of labor on or before the December 30th immediately following the filing of this waiver. For all other mining claims or sites waived, you must record a notice of intent to hold on or before the December 30th immediately following the filing of this waiver.
9. Mill and tunnel sites may also be listed on this waiver and be waived from payment of the maintenance fee. A notice of intent to hold for these sites is required to be filed by the December 30th following the filing of this waiver.

State of Nevada County of Clark
Subscribed and sworn before me on 08/07/12
Kevin Platter
(Notary Signature)



PHOENIX
ARIZONA
2012 AUG 9 P 3:17
RECEIVED
BLM AZ STATE OFFICE
FOR OFFICIAL USE ONLY

When Recorded Return Document to:

Elizabeth A. Noble
110 Le Arta Dr.
Henderson, NV
89074

☐ Check here if this is a change of address.

Telephone: 702-454-2247

E-mail address: melhilde@aol.com

AFFIDAVIT OF PERFORMANCE OF ANNUAL WORK

1. State of Arizona, County of Coconino ss:

2. I (Name) Elizabeth A. Noble, President, NCL+D,

3. Reside at (Address) 110 Le Arta Drive

City Henderson County Clark

State NV Zip 89074 being duly sworn, depose and say that I am a citizen of the United States, more than eighteen years of age, and that all of the facts set forth in this affidavit, subject to the provisions and penalties of 18 U.S.C. 1001 pertaining to the filing of false, fictitious, or fraudulent statements with the United States, are true and correct according to the best of my knowledge, information and belief.

4. Owner's name and address (If not shown in Items 1-3 above). North Country Land Development Co., 110 Le Arta Drive, Henderson, NV 89074.

5. That I am personally acquainted with the mining claim(s). The work and improvements were made by and at the expense of the owner(s) of said claim(s). Said contiguous group of claims, listed on this document, are situated in the

Flagstaff (optional) Mining District; Coconino County, Arizona.

Line No.	AMC NUMBER	CLAIM/SITE NAME	COUNTY RECORDER DATA (If available)	TWP	RNG	SEC
1	56874	White Pumice	416, p. 2	23N	8E	9
2	56875	Black Pumice No. 1	416, p. 5	23N	8E	9
3	56876	White Pozzuolan #1	416, p. 3	23N	8E	9
4	56877	White Pozzuolan #2	416, p. 4	23N	8E	9
5	56878	Pozzuolan No. 3	416, p. 1	23N	8E	9
6	132981	Little Melvin	838, pg. 171	23N	8E	9

Form: MCF108
Revised Jan. 2006
Page 1 of 2

ENTERED INTO COMPUTER

AUG 13 2012 PB

AFFIDAVIT OF PERFORMANCE OF ANNUAL WORK – page 2

RECEIVED
BLM AZ STATE OFFICE
2012 AUG - 9 P 3:17
PHOENIX, ARIZONA

BLM
Date
Stamp

7	327929	Sarah John	1613, pg. 873	23N	8E	9
8	85448	Spencer's Tunnel	436, pg. 473	23N	7E	24
9	85450	McCormick Moonsand #1	436, pg. 472	23N	7E	24
10						

6. That between the dates starting at 12 o'clock noon on September 1, 20 11 and ending at 12 o'clock noon on September 1, 20 12 at least \$ 900.00 dollars worth of work and improvements were done and performed upon said claim(s) or upon one or more of a contiguous group of claims for the benefit of all, wholly or partly outside of a contiguous group of claims for the benefit of all, not including the location work.

7. That the following persons were employed to perform the work and improvements described herein: John M. Noble, Elizabeth A. Noble, Cemex USA.

8. That the work and improvements performed were: Road work and maintenance, excavating, stripping, and removal of materials, removal of downed deadwood.

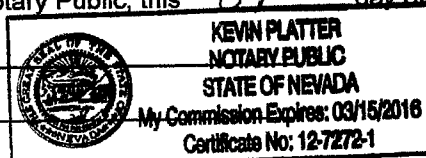
9. Dated: 8/7/2012 Signature: Elizabeth A. Noble, President, North Country Land & Air

SUBSCRIBED AND SWORN TO before me, a Notary Public, this 07 day of August 20 12

By: Kevin Platter

Notary Public Kevin Platter

My Commission Expires 03/15/2016



Bureau of Land Management
Arizona State Office
www.az.blm.gov

No. of Claims: 9 x \$10 = 90.00

Check No.: 8642 Init. A.H.

Receipt No.: 2627237

For BLM Use Only

Form: MCF108
Revised Jan. 2006
Page 2 of 2

NOTICE OF INTENTION TO HOLD MINING CLAIMS/SITES

When Recorded Return Document to:

Elizabeth A. Noble110 de Arta DriveHenderson, NV89074☐ Check here if this is a change of address.Telephone: 702-454-2247E-mail Address melhilde@aol.comBLM
Date
StampRECEIVED
BLM AZ STATE OFFICE
2012 AUG - 9 P 3:17
PHOENIX, ARIZONA

I (We) intend to hold the claims(s) and/or site(s) listed below for the calendar year 20____, and I (We) have filed or will file a Notice of Intent to Hold in the county where the claim (s) is located.

Reason for filing a Notice of Intent to Hold instead of an assessment work filing (check one):

- ☐ Maintenance fee was paid to maintain claim(s) during this assessment year.
- ☒ Mill or tunnel sites.
- ☐ Claim(s) was located during the current assessment year.
- ☐ BLM has deferred assessment work (attach copy of decision granting deferment, or pending petition for deferment including date petition was filed.)

Line No.	AMC NUMBER	CLAIM/SITE NAME	COUNTY RECORDER DATA (If available)	TWP	RNG	SEC
1	85449	Hilde's Millsite	436, pg. 473	23N	7E	24
2						
3						
4						
5						
6						
7						
8						
9						
10						

NOTICE OF INTENTION TO HOLD MINING CLAIMS/SITES
page 2

RECEIVED BLM AZ STATE OFFICE 2012 AUG - 9 P 3:17 PHOENIX, ARIZONA	BLM Date Stamp
--	----------------------

1. State of Arizona, County of Coconino
2. I (Name) Elizabeth A. Noble, President North Country Land & Dev. Co.
3. Reside at (Address) 110 Le Arta Drive
City Henderson County _____ State NV Zip 89074 being duly sworn, depose and say that I am a citizen of the United States, more than eighteen years of age, that all of the facts set forth in this notice, subject to the provisions and penalties of 18 U.S.C. 1001 pertaining to the filing of false, fictitious, or fraudulent statements with the United States, are true and correct according to the best of my knowledge, information and belief.
4. Owner's name and address (If not shown in Items 1-3 above). _____
5. Dated: 8/7/2012 Signature: Elizabeth A. Noble, President, North Country Land & Dev. Co.

Bureau of Land Management
Arizona State Office
www.az.blm.gov

No. of Claims: <u>1</u> x \$10 = <u>\$10.00</u>
Check No: <u>8042</u> Init. <u>EA</u>
Receipt No.: <u>2627237</u>
For BLM Use Only

SUBSCRIBED AND SWORN TO before me,
a Notary Public, this 7th day of August 2012.

By: see right
Notary Public: _____
My Commission Expires: _____

State of Nevada County of Clark
Subscribed and sworn before me on 08/07/12
(Date)
Kevin Platter
(Notary Signature)



Form: MCF110
Revised Jan. 2006
Page 2 of 2


NCL&D
110 Le Anta Dr.
Henderson, NV
89074

RECEIVED
BLM AZ STATE OFFICE

2012 AUG -9 P 3:15

PHOENIX, ARIZONA

RECEIPT
REQUESTED



7010 3090 0001 1134 8480

BLM - Az. State Office
1 N. Central Ave.
Suite 800
Phoenix, AZ
85004-4427



1000



85004

U.S. POSTAGE
PAID
HENDERSON, NV
89012
AUG 07, 12
AMOUNT

\$5.95

00044248-03

85004-4427



United States Department of the Interior
Bureau of Land Management
LANDS/RECREATION & PLANNING
ONE N CENTRAL AVE
PHOENIX, AZ 85004 -2203
Phone: 602-417-9200

Receipt

No: 2627237

Transaction #: 2707684
Date of Transaction: 08/10/2012

ENTERED INTO COMPUTER**AUG 13 2012**

CUSTOMER:

ELIZABETH A NOBLE
110 LE ARTA DR
HENDERSON, NV 89074-0112 US

LINE #	QTY	DESCRIPTION	REMARKS	UNIT PRICE	TOTAL
1	1.00	LOCATABLE MINERALS / MINING CLAIMS- NOT NEW-UNADJUD, ONE AUTH NO. ONLY / MINING CLAIM MONEY RECEIVED CASES: AMC56874/\$100.00	MAINT FEE WAIVER (10) 2013 / POL (9) 2012 / NOI (1) 2013	- n/a -	100.00
TOTAL:					\$100.00

PAYMENT INFORMATION

1	AMOUNT:	100.00	POSTMARKED:	08/07/2012
	TYPE:	CHECK	RECEIVED:	08/10/2012
	CHECK NO:	8642		
	NAME:	NORTH COUNTRY LAND AND DEVELOPMENT CO 110 LE ARTA DR HENDERSON NV 89074-0112 US		

REMARKS

This receipt was generated by the automated BLM Collections and Billing System and is a paper representation of a portion of the official electronic record contained therein.

UNITED STATES DEPARTMENT OF THE INTERIOR
BUREAU OF LAND MANAGEMENT

MC NATIONWIDE CLAIMANT LISTING
August 13, 2012

	AZ	National
Cust	CLAIMANT	Total
NORTH COUNTRY LAND&DEV 110 LE ARTA DR HENDERSON, NV 89074-0112	10	10

Run Time: 10:32 AM

Department of the Interior
Bureau of Land Management
Public Land Statistics

Run Date: 08/13/2012

Nationwide Claimant Listing
(Mining Claim Only)

Selection Criteria

System Id = MC

Cust Nm Contains NOBLE ELIZABETH A, NORTH COUNTRY LAND&DEV

Loc Dt Between

Address Begins With

City Begins With

State Begins With

Case Disp = A

Total Rows Returned: 10

NO WARRANTY IS MADE BY BLM FOR USE OF THE DATA FOR PURPOSES NOT INTENDED BY BLM

UNITED STATES
DEPARTMENT OF THE INTERIOR
BUREAU OF LAND MANAGEMENT
MAINTENANCE FEE WAIVER CERTIFICATION

SEE INSTRUCTIONS ON PAGE 2

AMC 132981 (254)
AMC 56874
FORM APPROVED
OMB NO. 1004-0114
Expires: August 31, 2013
AMC 85448

1. This small miner waiver is filed for the assessment year beginning on September 1, 2011 and ending on September 1, 2012.
2. The undersigned and all related parties owned ten or fewer mining claims, mill, or tunnel sites located and maintained on Federal lands in the United States of America on September 1, 2011.
3. The undersigned have performed the assessment work required by law for each mining claim listed prior to filing this waiver and understand that by filing this form, the undersigned must file an affidavit of assessment work with the Bureau of Land Management (BLM) by the December 30th following the filing of this waiver.
4. The undersigned understand that if the assessment work obligation has not yet come due under 30 U.S.C. 28 (for those claims in their first assessment year only), a notice of intent to hold reciting this condition must be recorded by the December 30th following the filing of this waiver.
5. The undersigned understand that mill and tunnel sites may also be listed on this waiver and be waived from payment of the maintenance fee, and that a notice of intent to hold for these sites is required to be filed with the BLM by the December 30th following the filing of this waiver.
6. The undersigned understand and acknowledge that pursuant to 43 U.S.C. 1212 and 18 U.S.C. 1001, the filing or recording of a false, fictitious, or fraudulent document with the BLM may result in a fine of up to \$250,000, a prison term not to exceed five years, or both.
7. The mining claims, mill or tunnel sites for which this waiver from payment of the maintenance fees is requested are:

CLAIM OR SITE NAME	BLM RECORDATION SERIAL NUMBER
1. White Pumice	AMC # 56874
2. Black Pumice Nr. 1	AMC # 56875
3. White Pozzuolan #1	AMC # 56876
4. White Pozzuolan #2	AMC # 56877
5. Pozzuolan No. 3	AMC # 56878
6. Spencer's Tunnel	AMC # 85448
7. Hilde's Millsite	AMC # 85449
8. McCormick Moonsand #1	AMC # 85450
9. Sarah John	AMC # 327929
10. Little Melvin	AMC # 132981

RECEIVED
BLM AZ STATE OFFICE
2011 AUG 12 A 7:42
PHOENIX, ARIZONA

The owner(s) (claimants) of the above mining claims and sites are:

North Country Land & Development Company

(Owner's Name - Please Print)

110 Le Arta Drive

(Owner's Mailing Address)

Elizabeth M. Henderson, Pres. for North Country Land & Dev Co.
(Owner's Signature)

Henderson

(City)

NV

(State)

89074

(Zip Code)

(Owner's Name - Please Print)

(Owner's Signature)

(Owner's Mailing Address)

(City)

(State)

(Zip Code)

(Owner's Name - Please Print)

(Owner's Signature)

(Owner's Mailing Address)

(City)

(State)

(Zip Code)

(Owner's Name - Please Print)

(Owner's Signature)

(Owner's Mailing Address)

(City)

(State)

(Zip Code)

(Continued on page 2)

ENTERED IN COMPUTER

RE 8-18-11

When Recorded Return Document to:

Elizabeth A. Noble
110 Le Arta Drive
Henderson, NV
89074

☒ Check here if this is a change of address.

Telephone: 702-454-2247

E-mail address: melhilde@aol.com

AFFIDAVIT OF PERFORMANCE OF ANNUAL WORK

1. State of Arizona, County of Coconino ss:
2. I (Name) Elizabeth A. Noble, Pres. NCLAD
3. Reside at (Address) 110 Le Arta Drive

BLM
Date
Stamp

RECEIVED
BLM AZ STATE OFFICE
2011 AUG 12 A 7:42
PHOENIX, ARIZONA

City Henderson County Clark

State NV Zip 89074 being duly sworn, depose and say that I am a citizen of the United States, more than eighteen years of age, and that all of the facts set forth in this affidavit, subject to the provisions and penalties of 18 U.S.C. 1001 pertaining to the filing of false, fictitious, or fraudulent statements with the United States, are true and correct according to the best of my knowledge, information and belief.

4. Owner's name and address (If not shown in Items 1-3 above). North Country Land & Development Co., 110 Le Arta Dr., Henderson, NV 89074

5. That I am personally acquainted with the mining claim(s). The work and improvements were made by and at the expense of the owner(s) of said claim(s). Said contiguous group of claims, listed on this document, are situated in the

Flagstaff (optional) Mining District; Coconino County, Arizona.

Line No.	AMC NUMBER	CLAIM/SITE NAME	COUNTY RECORDER DATA (If available)	TWP	RNG	SEC
1	56874	White Pumice	416, pg. 2	23N	8E	9
2	56875	Black Pumice Nr. 1	416, pg. 5	23N	8E	9
3	56876	White Pozzuolan #1	416, pg. 3	23N	8E	9
4	56877	White Pozzuolan #2	416, pg. 4	23N	8E	9
5	56878	Pozzuolan No. 3	416, pg. 1	23N	8E	9
6	132981	Little Melvin	838, pg. 171	23N	8E	9

Form: MCF108
Revised Jan. 2006
Page 1 of 2

RE 8.18-11

ENTERED IN COMPUTER

RECEIVED
BLM AZ STATE OFFICE
2011 AUG 12 A 7:42
PHOENIX, ARIZONA
BLM
Date
Stamp

7	327929	Sarah John	1613, pg. 873	23N	8E	9
8	85448	Spencer's Tunnel	436, pg. 473	23N	7E	24
9	85450	McLormick Moonsand #1	436, pg. 472	23N	7E	24
10						

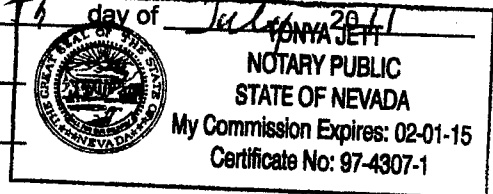
6. That between the dates starting at 12 o'clock noon on September 1, 20 11 at least \$ 900.00 dollars worth of work and improvements were done and performed upon said claim(s) or upon one or more of a contiguous group of claims for the benefit of all, wholly or partly outside of a contiguous group of claims for the benefit of all, not including the location work.

7. That the following persons were employed to perform the work and improvements described herein: John M. Noble, Arthur C. Cassman, Cemex USA

8. That the work and improvements performed were: Road work and maintenance, excavating, stripping and removal of materials, removal of downed dead wood.

9. Dated: 7/29/11 Signature: Elizabeth H. Noble, President, Noble County Bond

SUBSCRIBED AND SWORN TO before me, a Notary Public, this 29th day of July, 2011
By: Elizabeth H. Noble
Notary Public Donna Jett
My Commission Expires 2/1/2015



Bureau of Land Management
Arizona State Office
www.az.blm.gov

No. of Claims: 9 x \$10 = 90
Check No.: 8462 Init. WUE
Receipt No.: 2403281
For BLM Use Only

NOTICE OF INTENTION TO HOLD MINING CLAIMS/SITES

When Recorded Return Document to:

Elizabeth A. Noble
110 Le Anta Drive
Henderson, NV
89074

BLM
Date
StampRECEIVED
BLM AZ STATE OFFICE
PHOENIX, ARIZONA

2011 AUG 12 A 7:42

☒ Check here if this is a change of address.Telephone: 702-454-2247E-mail Address melhilde@aol.com

I (We) intend to hold the claims(s) and/or site(s) listed below for the calendar year 20____, and I (We) have filed or will file a Notice of Intent to Hold in the county where the claim (s) is located.

Reason for filing a Notice of Intent to Hold instead of an assessment work filing (check one):

- ☐ Maintenance fee was paid to maintain claim(s) during this assessment year.
☒ Mill or tunnel sites.
☐ Claim(s) was located during the current assessment year.
☐ BLM has deferred assessment work (attach copy of decision granting deferment, or pending petition for deferment including date petition was filed.)

Line No.	AMC NUMBER	CLAIM/SITE NAME	COUNTY RECORDER DATA (If available)	TWP	RNG	SEC
1	85449	Hilde's Mill site	436, pg. 473	23N	7E	24
2						
3						
4						
5						
6						
7						
8						
9						
10						

Form: MCF110

Revised Jan. 2006

Page 1 of 2

NOTICE OF INTENTION TO HOLD MINING CLAIMS/SITES
page 2

RECEIVED BLM AZ STATE OFFICE 2011 AUG 12 A 7:42 PHOENIX, ARIZONA	BLM Date Stamp
---	----------------------

1. State of Arizona, County of Coconino
2. I (Name) Elizabeth A. Noble, President North Country Land & Dev. Co.
3. Reside at (Address) 110 Le Arta Drive
City Henderson County Clark State NV Zip 89074 being duly sworn, depose and
say that I am a citizen of the United States, more than eighteen years of age, that all of the facts set forth in this
notice, subject to the provisions and penalties of 18 U.S.C. 1001 pertaining to the filing of false, fictitious, or fraudulent
statements with the United States, are true and correct according to the best of my knowledge, information and belief.
4. Owner's name and address (If not shown in Items 1-3 above). North Country Land & Develop-
ment Co., 110 Le Arta Drive, Henderson, NV 89074
5. Dated: 7/29/2011 Signature: Elizabeth A. Noble, President, for North Country
Land & Dev. Co.


Bureau of Land Management
Arizona State Office
www.az.blm.gov

No. of Claims:	<u>1</u>	x \$10 =	<u>10</u>
Check No:	<u>8462</u>	Init.	<u>ML</u>
Receipt No.:	<u>2403281</u>		
For BLM Use Only			

Subscribed and sworn to before me, a Notary Public,
this 29th day of July 2011.


By: Elizabeth A. Noble

Notary Public Tonya Jett
My Commission Expires: 2/1/2015



ACL+0
110 Le Alta Dr.
Henderson, NV
89074

LAG VEGAS NV 890
08 AUG 2011 PM 4 T

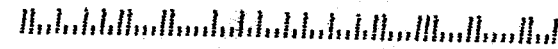


RECEIVED
STATE OFFICE


BLM

AZ State Office
1 N. Central Ave.
Suite 800
Phoenix, AZ.
85004-4427

8500434427



PLACE STICKER AT TOP OF ENVELOPE TO THE RIGHT
OF THE RETURN ADDRESS. FOLD AT DOTTED LINE
CERTIFIED MAIL



7011 0110 0002 4219 5466 ARIZONA

UNITED STATES
POSTAL SERVICE

1000

85004

U.S. POSTAGE
PAID
HENDERSON, NV
89012
AUG 09, 11
AMOUNT
\$5.35
00031645-04

United States Department of the Interior

Bureau of Land Management

LANDS/RECREATION & PLANNING

ONE N CENTRAL AVE

PHOENIX, AZ 85004 -2203

Phone: 602-417-9200

Receipt

No:

2403281

Transaction #: 2478505

Date of Transaction: 08/12/2011

CUSTOMER:

ELIZABETH A NOBLE
110 LE ARTA DR
HENDERSON, NV 89074-0112 US

LINE #	QTY	DESCRIPTION	REMARKS	UNIT PRICE	TOTAL
1	1.00	LOCATABLE MINERALS / MINING CLAIMS-NOT NEW-UNADJUD, ONE AUTH NO. ONLY / MINING CLAIM MONEY RECEIVED CASES: AMC56874/\$100.00	POL 2011/9 WAV NOI 2011/1	- n/a -	100.00
TOTAL:					\$100.00

PAYMENT INFORMATION

1	AMOUNT:	100.00	POSTMARKED:	08/09/2011
	TYPE:	CHECK	RECEIVED:	08/12/2011
	CHECK NO:	8462		
	NAME:	NORTH COUNTRY LAND AND DEVELOPMENT CO 110 LE ARTA DR HENDERSON NV 89074-0112 US		

REMARKS

This receipt was generated by the automated BLM Collections and Billing System and is a paper representation of a portion of the official electronic record contained therein.

When Recorded Return Document to:

Elizabeth A. Noble
1474 Rancho Ridge
Henderson, NV 89012

AMC 56874

AMC 132981

AMC 327929

☒ Check here if this is a change of address.

Telephone: 702-454-2247

E-mail address: melhilde@aol.com

RECEIVED
BLM STATE OFFICE
2010 JUL 30 P 2:14
PHOENIX, ARIZONA

AFFIDAVIT OF PERFORMANCE OF ANNUAL WORK

1. State of Arizona, County of Coconino ss:

2. I (Name) Elizabeth A. Noble, President NCLA

3. Reside at (Address) 1474 Rancho Ridge

City Henderson County Clark

BLM
Date
Stamp

State NV Zip 89012 being duly sworn, depose and say that I am a citizen of the United States, more than eighteen years of age, and that all of the facts set forth in this affidavit, subject to the provisions and penalties of 18 U.S.C. 1001 pertaining to the filing of false, fictitious, or fraudulent statements with the United States, are true and correct according to the best of my knowledge, information and belief.

4. Owner's name and address (If not shown in Items 1-3 above). North Country Land and Development Co., 1474 Rancho Ridge, Henderson, NV 89012

5. That I am personally acquainted with the mining claim(s). The work and improvements were made by and at the expense of the owner(s) of said claim(s). Said contiguous group of claims, listed on this document, are situated in the

Flagstaff (optional) Mining District; Coconino County, Arizona.

Line No.	AMC NUMBER	CLAIM/SITE NAME	COUNTY RECORDER DATA (If available)	TWP	RNG	SEC
1	56874	White Pumice	416, pg. 2	T23N	R8E	S9
2	56875	Black Pumice NR 1	416, pg. 5	T23N	R8E	S9
3	56876	White Pozzuolan*1	416, pg. 3	T23N	R8E	S9
4	56877	White Pozzuolan*2	416, pg. 4	T23N	R8E	S9
5	56878	Pozzuolan No. 3	416, pg. 1	T23N	R8E	S9
6	132981	Little Melvin	838, pg. 171	T23N	R8E	S9

Form: MCF108
Revised Jan. 2006
Page 1 of 2

ENTERED INTO COMPUTER
9/17/10 AT

AFFIDAVIT OF PERFORMANCE OF ANNUAL WORK – page 2

BLM
Date
Stamp

7	327929	Sarah John	1613, pg. 873	T23N	R8E	S9
8	85448	Spencer's Tunnel	436, pg. 473	T23N	R7E	S24
9	85450	McGinnis Meadows #1	436, pg. 472	T23N	R7E	S24
10						

6. That between the dates starting at 12 o'clock noon on September 1, 2009 and ending at 12 o'clock noon on September 1, 2010 at least \$ 900.00 dollars worth of work and improvements were done and performed upon said claim(s) or upon one or more of a contiguous group of claims for the benefit of all, wholly or partly outside of a contiguous group of claims for the benefit of all, not including the location work.

7. That the following persons were employed to perform the work and improvements described herein: Ken Noble, John M. Noble, Arthur C. Cassman, Cemex USA.

8. That the work and improvements performed were: Road work and maintenance, excavating, stripping and removal of materials, removal of downed dead wood.

9. Dated: 7-28-10 Signature: Elizabeth Ann Noble for North County Land & Dev't Co.

SUBSCRIBED AND SWORN TO before me, a Notary Public, this _____ day of _____ 20____

By: _____

Notary Public _____

My Commission Expires _____

Bureau of Land Management
Arizona State Office
www.az.blm.gov

State of Nevada
County of Clark



KRYSTAL WEAR
NOTARY PUBLIC
STATE OF NEVADA
My Commission Expires: 05-21-13
Certificate No: 10-1186-1

Signed and sworn to before me this
28th day of July 2010
by Elizabeth Ann Noble

No. of Claims: _____	x \$10 = _____
Check No.: _____	Init. _____
Receipt No.: _____	
For BLM Use Only	

Form: MCF108
Revised Jan. 2006
Page 2 of 2

RECEIVED
CLIMATE OFFICE
200 JUL 30 P 2:14
PHOENIX, ARIZONA

NOTICE OF INTENTION TO HOLD MINING CLAIMS/SITES

When Recorded Return Document to:

Elizabeth A. Noble
1474 Rancho Ridge
Henderson, NV 89012

BLM
Date
Stamp

☒ Check here if this is a change of address.

Telephone: 702-454-2247

E-mail Address melhilde@aol.com

I (We) intend to hold the claims(s) and/or site(s) listed below for the calendar year 2010, and I (We) have filed or will file a Notice of Intent to Hold in the county where the claim (s) is located.

Reason for filing a Notice of Intent to Hold instead of an assessment work filing (check one):

- ☐ Maintenance fee was paid to maintain claim(s) during this assessment year.
☒ Mill or tunnel sites.
☐ Claim(s) was located during the current assessment year.
☐ BLM has deferred assessment work (attach copy of decision granting deferment, or pending petition for deferment including date petition was filed.)

Line No.	AMC NUMBER	CLAIM/SITE NAME	COUNTY RECORDER DATA (If available)	TWP	RNG	SEC
1	85449	Hilde's Millsite	436, pg. 473	T23N	R7E	24
2						
3						
4						
5						
6						
7						
8						
9						
10						

NOTICE OF INTENTION TO HOLD MINING CLAIMS/SITES
page 2

BLM
Date
Stamp


1. State of Arizona, County of Coconino
2. I (Name) Elizabeth A. Noble, President North Country Land & Dev. Co.
3. Reside at (Address) 1474 Rancho Ridge Dr.
City Henderson County Clark State NV Zip 89012 being duly sworn, depose and say that I am a citizen of the United States, more than eighteen years of age, that all of the facts set forth in this notice, subject to the provisions and penalties of 18 U.S.C. 1001 pertaining to the filing of false, fictitious, or fraudulent statements with the United States, are true and correct according to the best of my knowledge, information and belief.
4. Owner's name and address (If not shown in Items 1-3 above). See above

5. Dated: 7-28-10 Signature: Elizabeth A. Noble for North Country Land & Dev. Co.

Bureau of Land Management
Arizona State Office
www.az.blm.gov

No. of Claims: _____ x \$10 = _____
Check No: _____ Init. _____
Receipt No.: _____
For BLM Use Only

State of Nevada
County of Clark



Signed and sworn to before me this
28th day of July 2010
by Elizabeth Ann Noble

RECEIVED
CLERK OF SUPERIOR COURT
200 JUL 30 P 2:15
PIECES, ARIZONA

Form: MCF110
Revised Jan. 2006
Page 2 of 2

UNITED STATES
DEPARTMENT OF THE INTERIOR
BUREAU OF LAND MANAGEMENT

MAINTENANCE FEE WAIVER CERTIFICATION

SEE INSTRUCTIONS ON PAGE 2

425
AMC 56874
AMC 85448
AMC 327929
FORM APPROVED
OMB NO. 1004-0114
Expires: February 28, 2010

AMC 132981

1. This small miner waiver is filed for the assessment year beginning at noon on September 1, 2009 and ending at noon on September 1, 2010.
2. The undersigned and all related parties owned ten or fewer mining claims, mill, or tunnel sites located and maintained on Federal lands in the United States of America on September 1, 2009.
3. The undersigned have performed the assessment work required by law for each mining claim listed prior to filing this waiver and understand that by filing this form; an affidavit of assessment work must be recorded by the December 30th following the filing of this waiver.
4. The undersigned understand that if the assessment work obligation has not yet come due under 30 U.S.C. 28 (for those claims in their first assessment year only); a notice of intent to hold reciting this condition must be recorded by the December 30th following the filing of this waiver.
5. The undersigned understand that mill and tunnel sites may also be listed upon this waiver and be waived from payment of the maintenance fee; and that a notice of intent to hold for these sites is required to be recorded by the December 30th immediately following the filing of this waiver.
6. The undersigned understand and acknowledge that pursuant to 43 U.S.C. 1212 and 18 U.S.C. 1001; the filing or recording of a false, fictitious, or fraudulent document with the Bureau of Land Management may result in a fine of up to \$250,000, a prison term not to exceed five years, or both.
7. The mining claims, mill or tunnel sites for which this waiver from payment of the maintenance fees is requested are:

CLAIM OR SITE NAME	BLM RECORDATION SERIAL NUMBER
1. <u>White Pumice</u>	<u>AMC# 56874</u>
2. <u>Black Pumice Nr. 1</u>	<u>AMC# 56875</u>
3. <u>White Pozzuolan #1</u>	<u>AMC# 56876</u>
4. <u>White Pozzuolan #2</u>	<u>AMC# 56877</u>
5. <u>Pozzuolan No. 3</u>	<u>AMC# 56878</u>
6. <u>Spencer's Tunnel</u>	<u>AMC# 85448</u>
7. <u>Hilde's Millsite</u>	<u>AMC# 85449</u>
8. <u>McCormick Moonsand #1</u>	<u>AMC# 85450</u>
9. <u>Sarah John</u>	<u>AMC# 327929</u>
10. <u>Little Melvin</u>	<u>AMC# 132981</u>

The owner(s) (claimants) of the above mining claims and sites are:

North Country Land & Development Co.
(Owner's Name - Please Print)

3945 Packard Avenue
(Street or P.O. Box)

Kingman AZ 86409
(City) (State) (Zip Code)

(Owner's Name - Please Print)

(Street or P.O. Box)

(City) (State) (Zip Code)

(Owner's Name - Please Print)

(Street or P.O. Box)

(City) (State) (Zip Code)

(Continued on page 2)

E. J. G. A. T. J. A. B. L. E.
(Owner's Signature)

RECEIVED
BLM AZ STATE OFFICE
2009 AUG 11 A 8:31
PHOENIX ARIZONA

(Owner's Signature)

(Owner's Signature)

SEP 28 2009
ENTERED INTO COMPUTER

(Owner's Name - Please Print)

(Owner's Signature)

(Street or P.O. Box)

(City)

(State)

(Zip Code)

(Owner's Name - Please Print)

(Owner's Signature)

(Street or P.O. Box)

(City)

(State)

(Zip Code)

(Owner's Name - Please Print)

(Owner's Signature)

(Street or P.O. Box)

(City)

(State)

(Zip Code)

(Owner's Name - Please Print)

(Owner's Signature)

(Street or P.O. Box)

(City)

(State)

(Zip Code)

Title 18 U.S.C. Section 1001 and Title 43 U.S.C. Section 1212 makes it a crime for any person knowingly and willfully to make to any department or agency of the United States any false, fictitious or fraudulent statements or representations as to any matter within its jurisdiction.

INSTRUCTIONS

1. This certification is made under the provisions of §1744 of Title 43 and § 28-28k of Title 30 of the United States Code; and the regulations thereunder (43 CFR Part 3830).
2. The claimant(s) must fill in the dates in paragraph 1 for the beginning and ending of the assessment year for which this waiver is sought.
3. The claimant(s) must fill in the date in paragraph 2 for the beginning of the assessment year for which this waiver is sought.
4. All claim and site names and Bureau of Land Management (BLM) serial numbers must be listed for the mining claims, mill sites, and tunnel sites for which the waiver is sought.
5. All owners of the mining claims, mill sites, and tunnel sites and their addresses must be given.
6. This waiver form must be signed by all the claimants or their designated agent, in original form. If an agent is designated, a notarized designation of agent, signed by all of the claimants with proper address given, must be submitted with this waiver.
7. This form must be filed no later than September 1st for the upcoming assessment year in the BLM State Office where the mining claims or sites are recorded, or the waiver cannot be granted by the BLM. (Example: to obtain a waiver for the assessment year 2000, which begins at noon on September 1, 1999, you must qualify for and file for a waiver no later than September 1, 1999, in the proper BLM State Office).
8. For all mining claims which require assessment work, you must record an affidavit of labor on or before the December 30th immediately following the filing of this waiver. For all other mining claims or sites waived, you must record a notice of intent to hold on or before the December 30th immediately following the filing of this waiver.
9. Mill and tunnel sites may also be listed upon this waiver and be waived from payment of the maintenance fee. A notice of intent to hold for these sites is required to be filed by the December 30th following the filing of this waiver.

FOR OFFICIAL USE ONLY

When Recorded Return Document to:

Elizabeth A. Noble

North Country Land + Development Co.

3945 Packard Ave.

Kingman, AZ. 86409

☐ Check here if this is a change of address.

Telephone: 928-757-2247 or 928-853-7207

E-mail address: melhilde@aol.com

AFFIDAVIT OF PERFORMANCE OF ANNUAL WORK

1. State of Arizona, County of Coconino ss:

2. I (Name) Elizabeth A. Noble, President, NCLD

3. Reside at (Address) 3945 Packard Ave.

City Kingman County Mohave

State AZ Zip 86409 being duly sworn, depose and say that I am a citizen of the United States, more than eighteen years of age, and that all of the facts set forth in this affidavit, subject to the provisions and penalties of 18 U.S.C. 1001 pertaining to the filing of false, fictitious, or fraudulent statements with the United States, are true and correct according to the best of my knowledge, information and belief.

4. Owner's name and address (if not shown in Items 1-3 above). North Country Land + Development Co., 3945 Packard Ave., Kingman, AZ. 86409

5. That I am personally acquainted with the mining claim(s). The work and improvements were made by and at the expense of the owner(s) of said claim(s). Said contiguous group of claims, listed on this document, are situated in the

Flagstaff (optional) Mining District: Coconino County, Arizona.

Line No.	AMC NUMBER	CLAIM/SITE NAME	COUNTY RECORDER DATA (If available)	TWP	RNG	SEC
1	56874	White Pumice	416, pg. 2	T23N	R8E	S9
2	56875	Black Pumice No. 1	416, pg. 5	T23N	R8E	S9
3	56876	White Pozzuolan #1	416, pg. 3	T23N	R8E	S9
4	56877	White Pozzuolan #2	416, pg. 4	T23N	R8E	S9
5	56878	Pozzuolan No. 3	416, pg. 1	T23N	R8E	S9
6	132981	Little Melvin	838, pg. 171	T23N	R8E	S9

ENTERED INTO COMPUTER
SEP 28 2009

Form: MCF108

Revised Jan. 2006

Page 1 of 2

AFFIDAVIT OF PERFORMANCE OF ANNUAL WORK - page 2

RECEIVED BLM AZ STATE OFFICE 2009 AUG 11 A 8:32 PHOENIX, ARIZONA	BLM Date Stamp
---	----------------------

7	327929	Sarah John	1613, pg. 873	T23N	R8E	S9
8	85448	Spencer's Tunnel	436, pg. 473	T23N	R7E	S24
9	85450	McCormick Moonsand #1	436, pg. 472	T23N	R7E	S24
10						

6. That between the dates starting at 12 o'clock noon on September 1, 2008 and ending at 12 o'clock noon on September 1, 2009 at least \$ 900⁰⁰ dollars worth of work and improvements were done and performed upon said claim(s) or upon one or more of a contiguous group of claims for the benefit of all, wholly or partly outside of a contiguous group of claims for the benefit of all, not including the location work.

7. That the following persons were employed to perform the work and improvements described herein: Kenneth W. Noble, John M. Noble, Arthur C. Cassman, Rinker Materials / CEMEX USA

8. That the work and improvements performed were: Road work and maintenance, Excavating, stripping and removal of materials, removal of downed deadwood

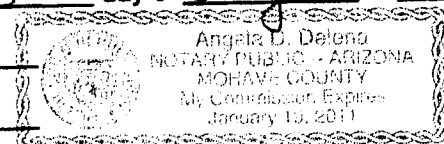
9. Dated: 8/8/09 Signature: Elizabeth A. Noble

SUBSCRIBED AND SWORN TO before me, a Notary Public, this 8 day of Aug. 2009

By: Elizabeth A. Noble

Notary Public Angela D. Delena

My Commission Expires Jan 19, 2011



Bureau of Land Management
Arizona State Office
www.az.blm.gov

No. of Claims:	<u>9</u>	x \$10 =	<u>90</u>
Check No.:	<u>7947</u>	Init.	<u>JMC</u>
Receipt No.:	<u>1977684</u>		
For BLM Use Only			

Form: MCF108
Revised Jan. 2006
Page 2 of 2

NOTICE OF INTENTION TO HOLD MINING CLAIMS/SITES

When Recorded Return Document to:

Elizabeth A. Noble
North Country & Development Co.
3945 Packard Ave.
Kingman, AZ 86409

BLM
Date
Stamp

PHOENIX, ARIZONA

2009 AUG 11 A 8:31

RECEIVED
BLM AZ STATE OFFICE☐ Check here if this is a change of address.Telephone: 928-757-2242 or 928-853-7207E-mail Address melhilde@aol.com

I (We) intend to hold the claims(s) and/or site(s) listed below for the calendar year 20____, and I (We) have filed or will file a Notice of Intent to Hold in the county where the claim (s) is located.

Reason for filing a Notice of Intent to Hold instead of an assessment work filing (check one):

- ☐ Maintenance fee was paid to maintain claim(s) during this assessment year.
☐ Mill or tunnel sites.
☐ Claim(s) was located during the current assessment year.
☐ BLM has deferred assessment work (attach copy of decision granting deferment, or pending petition for deferment including date petition was filed.)

Line No.	AMC NUMBER	CLAIM/SITE NAME	COUNTY RECORDER DATA (If available)	TWP	RNG	SEC
1	85449	Hilde's Millsite	436, pg. 473	T23N	R7E	24
2						
3						
4						
5						
6						
7						
8						
9						
10						

ENTERED INTO COMPUTER

SEP 29 2009

TS

Form: MCF110

Revised Jan. 2006

Page 1 of 2

NOTICE OF INTENTION TO HOLD MINING CLAIMS/SITES
page 2

BLM
Date
Stamp

1. State of Arizona, County of Coconino

2. I (Name) Elizabeth A. Noble

3. Reside at (Address) 3945 Packard Ave.

City Kingman County Mohave State AZ Zip 86409 being duly sworn, depose and say that I am a citizen of the United States, more than eighteen years of age, that all of the facts set forth in this notice, subject to the provisions and penalties of 18 U.S.C. 1001 pertaining to the filing of false, fictitious, or fraudulent statements with the United States, are true and correct according to the best of my knowledge, information and belief.

4. Owner's name and address (If not shown in Items 1-3 above). North Country Land + Development
Co., 3945 Packard Ave., Kingman, AZ. 86409

5. Dated: 8/8/09 Signature: Elizabeth A. Noble

Bureau of Land Management
Arizona State Office
www.az.blm.gov

No. of Claims:	<u>1</u>	x \$10 =	<u>10</u>
Check No:	<u>7947</u>	Init.	<u>ENC</u>
Receipt No.:	<u>1977684</u>		
For BLM Use Only			

Form: MCF110
Revised Jan. 2006
Page 2 of 2

All-purpose Acknowledgment

STATE OF Arizona, COUNTY OF Mohave

On 8-8-09 before me, the undersigned, a Notary Public
in and for said State, personally appeared

Elizabeth A. Noble

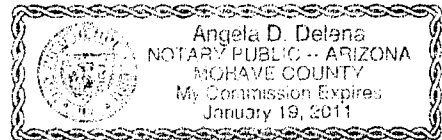
☐ personally known to me ~~-OR-~~ ☒ proved to me on the basis of satisfactory evidence/ to be the person(s)
whose name(s) is/are subscribed to the within instrument and acknowledged to me that ~~he/she/they~~
executed the same in ~~his/her/their~~ authorized capacity(ies), and that by ~~his/her/their~~ signature(s) on the
instrument the person(s), or the entity upon behalf of which the person(s) acted, executed the instrument.

WITNESS my hand and official seal.

Signature Angela D. Delena

Name (type or printed) Angela D. Delena

My commission expires: Jan 19, 2011



(Seal)

RECEIVED
BLM AZ STATE OFFICE
2009 AUG 11 A 8:31
PHOENIX, ARIZONA

All-purpose Acknowledgment

STATE OF Arizona, COUNTY OF Mohave

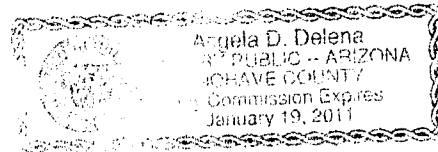
On 8-8-09 before me, the undersigned, a Notary Public
in and for said State, personally appeared

Elizabeth A. Noble


☐ personally known to me -OR- ☒ proved to me on the basis of satisfactory evidence/ to be the person(s)
whose name(s) is/are subscribed to the within instrument and acknowledged to me that he/she/they
executed the same in his/her/their authorized capacity(ies), and that by his/her/their signature(s) on the
instrument the person(s), or the entity upon behalf of which the person(s) acted, executed the instrument.

WITNESS my hand and official seal.

Signature Angela D. Delena
Name (type or printed) Angela D. Delena
My commission expires Jan 19, 2011



(Seal)



RECEIVED
BLM AZ STATE OFFICE
2009 AUG 11 A 8:31
PHOENIX, ARIZONA

United States Department of the Interior
Bureau of Land Management
BUSINESS & SUPPORT SVCS DIV
ONE N CENTRAL AVE SUITE 800
PHOENIX, AZ 85004 -4427
Phone: (602) 417-9200

Receipt

No: 1977684

Transaction #: 2041677

Date of Transaction: 08/14/2009

CUSTOMER: NORTH STAR LAND AND DEVELOPMENT CO
3945 E PACKARD AVE
KINGMAN, AZ 86409-0857 US

LINE #	QTY	DESCRIPTION	REMARKS	UNIT PRICE	TOTAL
1	1.00	LOCATABLE MINERALS / MINING CLAIMS-NOT NEW-UNADJUD, ONE AUTH NO. ONLY / MINING CLAIM MONEY RECEIVED CASES: AMC56874/\$100.00	POL 2009/9 WAV NOI 2009/1	- n/a -	100.00
TOTAL:					\$100.00

PAYMENT INFORMATION

1	AMOUNT:	100.00	POSTMARKED:	08/08/2009
	TYPE:	CHECK	RECEIVED:	08/11/2009
	CHECK NO:	7947		
	NAME:	NORTH COUNTRY LAND AND DEVELOPMENT CO 3945 E PACKARD AVE KINGMAN AZ 86409-0857 US		

REMARKS

This receipt was generated by the automated BLM Collections and Billing System and is a paper representation of a portion of the official electronic record contained therein.

UNITED STATES DEPARTMENT OF THE INTERIOR
BUREAU OF LAND MANAGEMENT

AMC 132981
AMC 327929
AMC 56874
AMC 85448

FORM APPROVED
OMB NO. 1004-0114
Expires: February 28, 2010

MAINTENANCE FEE WAIVER CERTIFICATION

SEE INSTRUCTIONS ON REVERSE

1. This small miner waiver is filed for the assessment year beginning at noon on September 1, 2008 and ending at noon on September 1, 2009.
2. The undersigned and all related parties owned ten or fewer mining claims, mill, or tunnel sites located and maintained on Federal lands in the United States of America on September 1, 2008.
3. The undersigned have performed the assessment work **required by law** for each mining claim listed **prior to filing this waiver** and understand that by filing this form; an affidavit of assessment work **must** be recorded by the December 30th following the filing of this waiver.
4. The undersigned understand that if the assessment work obligation has not yet come due under 30 U.S.C. 28 (for those claims in their first assessment year only); a notice of intent to hold reciting this condition **must** be recorded by the December 30th following the filing of this waiver.
5. The undersigned understand that mill and tunnel sites may also be listed upon this waiver and be waived from payment of the maintenance fee; and that a notice of intent to hold for these sites is required to be recorded by the December 30th immediately following the filing of this waiver.
6. The undersigned understand and acknowledge that pursuant to 43 U.S.C. 1212 and 18 U.S.C. 1001; the filing or recording of a false, fictitious, or fraudulent document with the Bureau of Land Management may result in a fine of up to \$250,000, a prison term not to exceed five years, or both.
7. The mining claims, mill or tunnel sites for which this waiver from payment of the maintenance fees is requested are:

CLAIM OR SITE NAME	BLM RECORDATION SERIAL NUMBER
1. <u>White Pumice</u>	<u>AMC # 56874</u>
2. <u>Black Pumice Nr. 1</u>	<u>AMC # 56875</u>
3. <u>White Pozzuolan #1</u>	<u>AMC # 56876</u>
4. <u>White Pozzuolan #2</u>	<u>AMC # 56877</u>
5. <u>Pozzuolan No. 3</u>	<u>AMC # 56878</u>
6. <u>Spencer's Tunnel</u>	<u>AMC # 85448</u>
7. <u>Hilde's Millsite</u>	<u>AMC # 85449</u>
8. <u>McCormick Moonsand #1</u>	<u>AMC # 85450</u>
9. <u>Sarah John</u>	<u>AMC # 327929</u>
10. <u>Little Melvin</u>	<u>AMC # 132981</u>

The owner(s) (claimants) of the above mining claims and sites are:

North Country Land & Development Co.
(Owner's Name - Please Print)

3945 Packard Avenue

(Street or P.O. Box)

Kingman
(City)

AZ
(State)

86409
(Zip Code)

North Country Land & Dev. Co.
by E. G. Noble, Pres.
(Owner's Signature)

(Owner's Name - Please Print)

(Owner's Signature)

(Street or P.O. Box)

(City)

(State)

(Zip Code)

(Owner's Name - Please Print)

(Owner's Signature)

(Street or P.O. Box)

(City)

(State)

(Zip Code)

RECEIVED
BLM AZ STATE OFFICE
2008 AUG - 8 A 7 10
PHOENIX, ARIZONA

(Continued on page 2)

ENTERED INTO COMPUTER

9/10/08 AB

Customer Name Update Screen

System ID: MC

Name: NORTH COUNTRY LAND&DEV

Lookup

Proprietor #: 53558

Renumber To:

Category:

Address: 3945 PACKARD AVE

City: KINGMAN

State: AZ

Zip: 86409

Save

View

Delete

Renumber

Customer details successfully saved for Customer Id 53558



Acknowledgment by Individual

State of Arizona County of Mohave

On this 30 day of July, 20 08, before me, Sherena L. Budka
Name of Notary Public


the undersigned Notary Public, personally appeared
Elizabeth A Noble

Name of Signer(s)

- ☐ Proved to me on the oath of _____
☐ Personally known to me
☒ Proved to me on the basis of satisfactory evidence CD DL 06-179-0765 Exp 05/14/2011
(Description of ID)

to be the person(s) whose name(s) is/are subscribed to the within instrument, and acknowledged that he/she/they executed it.

WITNESS my hand and official seal.



Notary Seal

Sherena L. Budka
(Signature of Notary Public)

My commission expires Dec 26, 2010

Optional

Though the information in this section is not required by law, it may prevent fraudulent removal and reattachment of this form to another document and could prove valuable to persons relying on the document.

Description of Attached Document

Type or Title of Document

Maintance Fee Waiver certification

Document Date

7/30/2008

Number of Pages

2

Signer(s) Other Than Named Above

Right Thumbprint of Signer
Top of thumb here

Scanner Enabled Stores should scan this form
Manual Submission Route to Deposit Operations

DSG5350 (9-07 111677)



FO01-00000DSG5350-01

RECEIVED
NOTARY PUBLIC OFFICE
2008 AUG -8 A 11
TUCSON, ARIZONA

NOTICE OF INTENTION TO HOLD MINING CLAIMS/SITES

When Recorded Return Document to:

Elizabeth A. NobleNorth Country Land + Development Co.3945 Packard Ave.Kingman, AZ. 86409

BLM

Date

Stamp

PHOENIX, ARIZONA

2008 AUG -8 A 1 11

RECEIVED
BLM STATE OFFICE☒ Check here if this is a change of address.Telephone: 928-263-1578 or 928-853-7207E-mail Address melhilde@aol.com

I (We) intend to hold the claims(s) and/or site(s) listed below for the calendar year 2008, and I (We) have filed or will file a Notice of Intent to Hold in the county where the claim (s) is located.

Reason for filing a Notice of Intent to Hold instead of an assessment work filing (check one):

- ☐ Maintenance fee was paid to maintain claim(s) during this assessment year.
- ☒ Mill or tunnel sites.
- ☐ Claim(s) was located during the current assessment year.
- ☐ BLM has deferred assessment work (attach copy of decision granting deferment, or pending petition for deferment including date petition was filed.)

Line No.	AMC NUMBER	CLAIM/SITE NAME	COUNTY RECORDER DATA (If available)	TWP	RNG	SEC
1	85449	Hilde's Millsite	436, pg. 473	T23N	R7E	24
2						
3						
4						
5						
6						
7						
8						
9						
10						

NOTICE OF INTENTION TO HOLD MINING CLAIMS/SITES
page 2

BLM Date Stamp	RECEIVED BLM ARIZONA STATE OFFICE 2006 AUG - 8 A 1:11 PHOENIX, ARIZONA
----------------------	---

1. State of Arizona, County of Cocconino
2. I (Name) Elizabeth A. Noble
3. Reside at (Address) 3945 Packard Ave.
City Kingman County Mohave State Az Zip 86409 being duly sworn, depose and say that I am a citizen of the United States, more than eighteen years of age, that all of the facts set forth in this notice, subject to the provisions and penalties of 18 U.S.C. 1001 pertaining to the filing of false, fictitious, or fraudulent statements with the United States, are true and correct according to the best of my knowledge, information and belief.
4. Owner's name and address (If not shown in Items 1-3 above). North Country Land & Development Co., 3945 Packard Ave, Kingman, Az - 86409
5. Dated: 30 July 2008 Signature: Elizabeth A. Noble for North Country Land & Development Co.

Bureau of Land Management
Arizona State Office
www.az.blm.gov

No. of Claims:	<u>1</u>	x \$10 =	<u>10.00</u>
Check No:	<u>7731</u>	Init.	<u>SP28</u>
Receipt No.:	<u>1757239</u>		
For BLM Use Only			

Form: MCF110
Revised Jan. 2006
Page 2 of 2



Acknowledgment by Individual

State of Arizona County of Mohave

On this 30 day of July, 20 08, before me, Sherena L. Budka
Name of Notary Public

the undersigned Notary Public, personally appeared
Elizabeth A Noble

Name of Signer(s)


☐ Proved to me on the oath of _____

☐ Personally known to me

☒ Proved to me on the basis of satisfactory evidence DLCO 06-179-0765 Exp 05/14/2011
(Description of ID)

to be the person(s) whose name(s) is/are subscribed to the within instrument, and acknowledged that he/she/they executed it.

WITNESS my hand and official seal.



Notary Seal

Sherena L. Budka
(Signature of Notary Public)

My commission expires Dec 26, 2010

Optional

Though the information in this section is not required by law, it may prevent fraudulent removal and reattachment of this form to another document and could prove valuable to persons relying on the document.

Description of Attached Document

Type or Title of Document

Notice of Intention to Hold Mining Claims/Sites

Document Date

7/30/2008

Number of Pages

3

Signer(s) Other Than Named Above

X

Right Thumbprint
of Signer

Top of thumb here

Scanner Enabled Stores should scan this form
Manual Submission Route to Deposit Operations

DSG5350 (9-07 111677)



FO01-00000DSG5350-01

RECEIVED
PLM #7 STATE OFFI
2008 AUG -8 A 7:1
PHOENIX, ARIZONA

When Recorded Return Document to:

Elizabeth A. Noble
North Country Land & Development Co.
3945 Packard Avenue
Kingman, AZ. 86409

☒ Check here if this is a change of address.

Telephone: 928-263-1578 or 928-853-7207

E-mail address: melhilde@aol.com

AFFIDAVIT OF PERFORMANCE OF ANNUAL WORK

1. State of Arizona, County of Coconino ss:

2. I (Name) Elizabeth A. Noble, President, NCL+D

3. Reside at (Address) 3945 Packard Avenue

City Kingman County Mohave

State AZ zip 86409 being duly sworn, depose and say that I am a citizen of the United States, more than eighteen years of age, and that all of the facts set forth in this affidavit, subject to the provisions and penalties of 18 U.S.C. 1001 pertaining to the filing of false, fictitious, or fraudulent statements with the United States, are true and correct according to the best of my knowledge, information and belief.

4. Owner's name and address (If not shown in Items 1-3 above). North Country Land & Development Co., 3945 Packard Ave., Kingman, AZ. 86409

5. That I am personally acquainted with the mining claim(s). The work and improvements were made by and at the expense of the owner(s) of said claim(s). Said contiguous group of claims, listed on this document, are situated in the Flagstaff (optional) Mining District; Coconino County, Arizona.

Line No.	AMC NUMBER	CLAIM/SITE NAME	COUNTY RECORDER DATA (If available)	TWP	RNG	SEC
1	56874	White Pumice	416, pg. 2	T23N	R8E	S9
2	56875	Black Pumice Nr.1	416, pg. 5	T23N	R8E	S9
3	56876	White Pozzuolan #1	416, pg. 3	T23N	R8E	S9
4	56877	White Pozzuolan #2	416, pg. 4	T23N	R8E	S9
5	56878	Pozzuolan No.3	416, pg. 1	T23N	R8E	S9
6	132981	Little Melvin	838, pg. 171	T23N	R8E	S9

Form: MCF108
Revised Jan. 2006
Page 1 of 2

ENTERED INTO COMPUTER
9/10/08 AB

BLM
Date
Stamp

PHOENIX, ARIZONA

2008 AUG - 8 A 7:11

RECEIVED
BLM AT STATE OFFICE

AFFIDAVIT OF PERFORMANCE OF ANNUAL WORK – page 2

RECEIVED
DATE OFFICE
2008 AUG - 8 A 1 11
PHOENIX, ARIZONA
BLM
Date
Stamp

7	327929	Sarah John	1613, pg. 873	T23N	R8E	S9
8	85448	Spencer's Tunnel	436, pg. 473	T23N	R7E	S24
9	85450	McCormick Moonsand #1	436, pg. 472	T23N	R7E	S24
10						

6. That between the dates starting at 12 o'clock noon on September 1, 20 07 and ending at 12 o'clock noon on September 1, 20 08 at least \$ 900.00 dollars worth of work and improvements were done and performed upon said claim(s) or upon one or more of a contiguous group of claims for the benefit of all, wholly or partly outside of a contiguous group of claims for the benefit of all, not including the location work.

7. That the following persons were employed to perform the work and improvements described herein: Kenneth W Noble, John M. Noble, Arthur C. Cassman, Rinker Materials/Cemexll

8. That the work and improvements performed were: Road work and maintenance, Excavating, stripping and removal of materials, removal of downed deadwood.


9. Dated: 30 July 2008 Signature: Elizabeth A. Noble, Pres. for North County Land & Development

SUBSCRIBED AND SWORN TO before me, a Notary Public, this 30 day of July 20 08

By: Elizabeth A. Noble

Notary Public Sherena L Budka

My Commission Expires Dec. 26, 2010



Bureau of Land Management
Arizona State Office
www.az.blm.gov

No. of Claims: 1 x \$10 = 10.00
Check No.: 7731 Init. SN8
Receipt No.: 1757239
For BLM Use Only

Form: MCF108
Revised Jan. 2006
Page 2 of 2

United States Department of the Interior

Bureau of Land Management
BUSINESS & SUPPORT SVCS DIV
ONE N CENTRAL AVE SUITE 800
PHOENIX, AZ 85004 -4427
Phone: (602) 417-9200

Receipt

No: 1757239

Transaction #: 1814686**Date of Transaction:** 08/08/2008

CUSTOMER:	NORTH COUNTRY LAND & DEVELOP 3945 E PACKARD AVE KINGMAN, AZ 86409
-----------	---

LINE #	QTY	DESCRIPTION	REMARKS	UNIT PRICE	TOTAL
1	1.00	LOCATABLE MINERALS / MINING CLAIMS- NOT NEW-UNADJUD, ONE AUTH NO. ONLY / MINING CLAIM MONEY RECEIVED (455) CASES: AMC56874/\$100.00	POL/NOI/WAIVER	- n/a -	100.00
TOTAL:					\$100.00

PAYMENT INFORMATION					
1	AMOUNT:	\$100.00		POSTMARKED:	8/6/08 0:00
	TYPE:	CHECK		RECEIVED:	08/08/2008
	CHECK NO:	7731			
	NAME:	NORTH COUNTRY LAND AND DEVELOPMENT CO 3945 E PACKARD AVE KINGMAN AZ 86409			

REMARKS

This receipt was generated by the automated BLM Collections and Billing System and is a paper representation of a portion of the official electronic record contained therein.

AMC 56874
AMC 85448
AMC 132981
AMC 327929

Return Document to: Elizabeth A. Noble
North Country Land & Development Co.
63358 Lavender Circle
Montrose, Colo. 81401
Telephone: 970-240-0300 or
928-853-7207

A3850-1 (NOV. 2001)

No. of Claims:	<u>10</u>	$\times \$ =$	<u>100.00</u>
Receipt No.:	<u>1540100</u>	Check No.:	<u>1463</u>
Init:	<u>GLB</u>	FOR BLM USE ONLY	

☒ **AFFIDAVIT OF PERFORMANCE OF ANNUAL WORK.** Also fill in Items 1 through 9 and the reverse side of this document.

☐ **NOTICE OF INTENTION TO HOLD.** I intend to hold the claims(s)/site(s) listed on the reverse side of this document for the calendar year 20____. Also fill in Items 1 through 4 and Item 9.

Notices of Intention to Hold are for mill sites and tunnel sites or for mining claims when assessment work has not been done, regardless of whether the annual assessment has been suspended, deferred, or not yet accrued. The filing of a Notice of Intention to Hold shall not relieve the owner of complying with federal and state laws pertaining to the performance of annual assessment work. Notices of Intention to Hold for mill sites or tunnel sites need not be county recorded. For mining claims the form filed with the Bureau of Land Management (BLM) must be identical to the one that was or will be filed with the county.

Evidence of Annual Assessment Work or a Notice of Intention to Hold must be filed each calendar year following the calendar year in which the claim/site was located. **All claims listed on a single affidavit must be contiguous.**

1. State of Arizona, County of Coconino SS:
2. I, (Name) Elizabeth A. Noble, President, NCLCO
3. Reside at (Address) 63358 Lavender Circle
City Montrose, County Montrose, State Colo. Zip 81401

being duly sworn, deposes and says that he/she is a citizen of the United States, more than eighteen years of age, that all of the facts set forth in this affidavit/notice, subject to the provisions and penalties of 18 U.S.C. 1001 pertaining to the filing of false, fictitious, or fraudulent statements with the United States, are true and correct according to the best of my knowledge, information and belief.

4. Owner's name and address (If not shown in Items 1-3 above). Check here if this is a change of address. ☒
North Country Land & Development Co.
63358 Lavender Circle, Montrose, Colo. 81401

5. That I am personally acquainted with the mining claim(s). The work and improvements were made by and at the expense of the owner(s) of said claim(s). Said contiguous group of claims, listed on the reverse side of this document, are situated in the Flagstaff Mining District, Coconino County, Arizona.


6. That between the dates starting at 12 o'clock noon on September 1, 2004 and ending at 12 o'clock noon on September 1, 2007 at least \$ 900.00 Dollars worth of work and improvements were done and performed upon said claim(s) or upon one or more of a contiguous group of claims for the benefit of all, or wholly or partly outside of a contiguous group of claims for the benefit of all, not including the location work.

7. That the following persons were employed to perform the work and improvements described herein: Kenneth W. Noble,
John M. Noble, Arthur C. Cassman, Rinker Materials

RE 8/16/07

8. That the work and improvements performed were: Road work and maintenance,
Excavating, stripping and removal of materials, removal of
downed deadwood

9. Dated: 31 July 2007 Signature: [Signature]
SUBSCRIBED AND SWORN TO before me, a Notary Public, this 31 day of July, 2007
by Elizabeth Noble
Notary Public Patti Kelley
MY COMMISSION EXPIRES 07-24-2010



If the claims/sites have consecutive BLM numbers and are in the same Township, Range and Section(s), they may be listed as follows:

Sample 1 - 10

A MC 19640 - 49

Division Office 07/26/2010
Recording #9106173-82

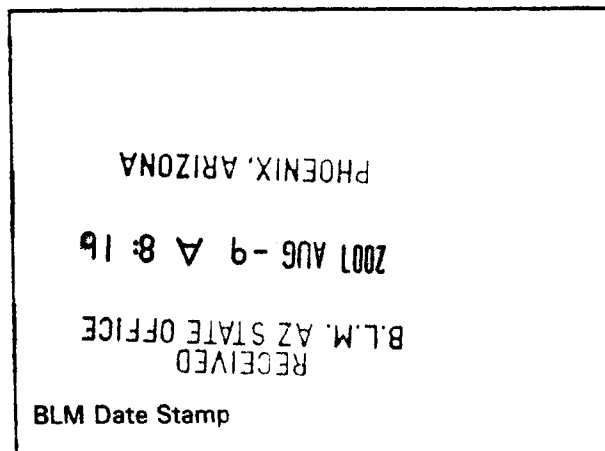
4N 20W 36

Claim/Site Name	Serial Number	Dkt/Pg or Record # of Orig Location Notice	TWN SHP RNG SEC(S)
<u>White Pumice</u>	<u>AMC 56874</u>	<u>416, pg 2</u>	<u>T23N R8E S9</u>
<u>Black Pumice No. 1</u>	<u>AMC 56875</u>	<u>416, pg. 5</u>	<u>T23N R8E S9</u>
<u>White Pozzuolan #1</u>	<u>AMC 56876</u>	<u>416, pg 3</u>	<u>T23N R8E S9</u>
<u>White Pozzuolan #2</u>	<u>AMC 56877</u>	<u>416, pg 4</u>	<u>T23N R8E S9</u>
<u>Pozzuolan No. 3</u>	<u>AMC 56878</u>	<u>416, pg. 1</u>	<u>T23N R8E S9</u>
<u>Little Melvin</u>	<u>AMC 132981</u>	<u>838, pg. 171</u>	<u>T23N R8E S9</u>
<u>Sarah John</u>	<u>AMC 327929</u>	<u>1613, pg. 873</u>	<u>T23N R8E S9</u>
<u>Spencer's Tunnel</u>	<u>AMC 85448</u>	<u>436, pg. 473</u>	<u>T23N R7E S24</u>
<u>McCormick Moensand #1</u>	<u>AMC 85450</u>	<u>436, pd. 472</u>	<u>T23N R7E S24</u>

BLM requires a ¹⁰nonrefundable service charge for each mining claim, mill site or tunnel site payable on or before December 30th (not the 31st). Mail to:

Bureau of Land Management
/ 222 North Central Avenue Suite 800
Phoenix, Arizona 85004-2203 4427
602-417-9200
www.az.blm.gov

This form is for the purpose of complying with the laws of the United States Department of the Interior, Bureau of Land Management and the State of Arizona pertaining to assessment work and/or notice of intention to hold. 30 U.S.C. 28, 43 CFR 3833.2, ARS 27-208. Subject to Paperwork Reduction Act and Privacy Act statements available at the BLM AZ State Office. This form is not copyrighted. It may be reproduced without permission.



Return Document to: Elizabeth A. Noble
North Country Land & Development Co.
63358 Lavender Circle
Montrose, Colo. 81401
Telephone: 970-240-0300 or
928-853-7207

A3850-1 (NOV. 2001)

No. of Claims: _____ x 10 = _____
Receipt No.: _____ Check No.: _____
Init: _____

FOR BLM USE ONLY

☐ **AFFIDAVIT OF PERFORMANCE OF ANNUAL WORK.** Also fill in Items 1 through 9 and the reverse side of this document.

☒ **NOTICE OF INTENTION TO HOLD.** I intend to hold the claim(s)/site(s) listed on the reverse side of this document for the calendar year 2007. Also fill in Items 1 through 4 and Item 9.

Notices of Intention to Hold are for mill sites and tunnel sites or for mining claims when assessment work has not been done, regardless of whether the annual assessment has been suspended, deferred, or not yet accrued. The filing of a Notice of Intention to Hold shall not relieve the owner of complying with federal and state laws pertaining to the performance of annual assessment work. Notices of Intention to Hold for mill sites or tunnel sites need not be county recorded. For mining claims the form filed with the Bureau of Land Management (BLM) must be identical to the one that was or will be filed with the county.

Evidence of Annual Assessment Work or a Notice of Intention to Hold must be filed each calendar year following the calendar year in which the claim/site was located. **All claims listed on a single affidavit must be contiguous.**

1. State of Arizona, County of Coconino ss:
2. I, (Name) Elizabeth A. Noble, President NCL & D
3. Reside at (Address) 63358 Lavender Circle
City Montrose, County Montrose, State Colo Zip 81401

being duly sworn, deposes and says that he/she is a citizen of the United States, more than eighteen years of age, that all of the facts set forth in this affidavit/notice, subject to the provisions and penalties of 18 U.S.C. 1001 pertaining to the filing of false, fictitious, or fraudulent statements with the United States, are true and correct according to the best of my knowledge, information and belief.

4. Owner's name and address (If not shown in Items 1-3 above). Check here if this is a change of address. ☒
North Country Land & Development Co.
63358 Lavender Circle, Montrose, Colo. 81401

5. That I am personally acquainted with the mining claim(s). The work and improvements were made by and at the expense of the owner(s) of said claim(s). Said contiguous group of claims, listed on the reverse side of this document, are situated in the Flagstaff Mining District, Coconino County, Arizona.

6. That between the dates starting at 12 o'clock noon on September 1, 2006 and ending at 12 o'clock noon on September 1, 2007 at least \$ 100.00 Dollars worth of work and improvements were done and performed upon said claim(s) or upon one or more of a contiguous group of claims for the benefit of all, or wholly or partly outside of a contiguous group of claims for the benefit of all, not including the location work.

7. That the following persons were employed to perform the work and improvements described herein: Kenneth W. Noble, John M. Noble, Arthur C. Cassman

9. Dated: 31 July, 2007 Signature: [Signature]
SUBSCRIBED AND SWORN TO before me, a Notary Public, this 31 day of July, 2007
by Elizabeth Noble
Notary Public: Patti Kelley
MY COMMISSION EXPIRES 07-24-2010

Sample 1 - 10

A MC 19640 - 49 My Commission Expires 07/24/2010
Dkt/Pg 102571-10
Recording #9106173-82

4N 20W 36

[illegible]

BLM requires a ~~\$5~~^{no} nonrefundable service charge for each mining claim, mill site or tunnel site payable on or before December 30th (not the 31st). Mail to:

Bureau of Land Management
222 North Central Avenue Suite 800
Phoenix, Arizona 85004-2293 4427
602-417-9200
www.az.blm.gov

This form is for the purpose of complying with the laws of the United States Department of the Interior, Bureau of Land Management and the State of Arizona pertaining to assessment work and/or notice of intention to hold. 30 U.S.C. 28, 43 CFR 3833.2, ARS 27-208. Subject to Paperwork Reduction Act and Privacy Act statements available at the BLM AZ State Office. This form is not copyrighted. It may be reproduced without permission.

PHOENIX, ARIZONA

2007 AUG 6 - 9 A 8: 16

RECEIVED
B.L.M. AZ STATE OFFICE

BLM Date Stamp

United States Department of the Interior

Bureau of Land Management

BUSINESS & SUPPORT SVCS DIV

ONE N CENTRAL AVE SUITE 800

PHOENIX, AZ 85004 -4427

Phone: (602) 417-9200

Receipt

No:

1540100

Transaction #: 1591418

Date of Transaction: 08/09/2007

CUSTOMER: NORTH COUNTRY LAND & DEVELOPMENT
63358 LAVENDER CIRCLE
MONTROSE, CO 81401

LINE #	QTY	DESCRIPTION	REMARKS	UNIT PRICE	TOTAL
1	1.00	LOCATABLE MINERALS / MINING CLAIMS-NOT NEW-UNADJUD, ONE AUTH NO. ONLY / MINING CLAIM MONEY RECEIVED (455) CASES: AMC56874/\$100.00	POL/WAIVER (10)	- n/a -	100.00
TOTAL:					\$100.00

PAYMENT INFORMATION				
1	AMOUNT:	\$100.00	POSTMARKED:	8/3/07 0:00
	TYPE:	CHECK	RECEIVED:	08/09/2007
	CHECK NO:	7463		
	NAME:	NORTH COUNTRY LAND AND DEVELOPMENT CO 63358 LAVENDER CIRCLE MONTROSE CO 81401		

REMARKS

This receipt was generated by the automated BLM Collections and Billing System and is a paper representation of a portion of the official electronic record contained therein.

UNITED STATES
DEPARTMENT OF THE INTERIOR
BUREAU OF LAND MANAGEMENT

MAINTENANCE FEE WAIVER CERTIFICATION

SEE INSTRUCTIONS ON NEXT PAGE

203
AMC 56874
AMC 85448
FORM APPROVED
OMB NO. 1004-0114
Expires: November 30, 2003

1. This small miner waiver is filed for the assessment year beginning at noon on September 1, 2007 and ending at noon on September 1, 2008.
2. The undersigned and all related parties owned ten or fewer mining claims, mill, or tunnel sites located and maintained on Federal lands in the United States of America on September 1, 2007.
3. The undersigned have performed the assessment work required by law for each mining claim listed prior to filing this waiver and understand that by filing this form; an affidavit of assessment work must be recorded by the December 30th following the filing of this waiver.
4. The undersigned understand that if the assessment work obligation has not yet come due under 30 U.S.C. 28 (for those claims in their first assessment year only); a notice of intent to hold reciting this condition must be recorded by the December 30th following the filing of this waiver.
5. The undersigned understand that mill and tunnel sites may also be listed upon this waiver and be waived from payment of the maintenance fee; and that a notice of intent to hold for these sites is required to be recorded by the December 30th immediately following the filing of this waiver.
6. The undersigned understand and acknowledge that pursuant to 43 U.S.C. 1212 and 18 U.S.C. 1001; the filing or recording of a false, fictitious, or fraudulent document with the Bureau of Land Management may result in a fine of up to \$250,000, a prison term not to exceed five years, or both.
7. The mining claims, mill or tunnel sites for which this waiver from payment of the maintenance fees is requested are:

CLAIM OR SITE NAME	BLM RECORDATION SERIAL NUMBER
1. <u>White Pumice</u>	<u>AMC # 56874</u>
2. <u>Black Pumice Nr. 1</u>	<u>AMC # 56875</u>
3. <u>White Pozzuolan #1</u>	<u>AMC # 56876</u>
4. <u>White Pozzuolan #2</u>	<u>AMC # 56877</u>
5. <u>Pozzuolan No. 3</u>	<u>AMC # 56878</u>
6. <u>Spencer's Tunnel</u>	<u>AMC # 85448</u>
7. <u>Hilde's Mill site</u>	<u>AMC # 85449</u>
8. <u>McCormick Moonsand #1</u>	<u>AMC # 85450</u>
9. <u>Sarah John</u>	<u>AMC # 327929</u>
10. <u>Little Melvin</u>	<u>AMC # 132981</u>

The owner(s) (claimants) of the above mining claims and sites are:

North Country Land & Development Co.
(Owner's Name - Please Print)

63358 Lavender Circle
(Street or P.O. Box)

Montrose Colo 81401
(City) (State) (Zip Code)

North Country Land & Development Co.
by: Elizabeth A. Hable, President
(Owner's Signature)

(Owner's Name - Please Print)

(Owner's Signature)

(Street or P.O. Box)

(City) (State) (Zip Code)

(Owner's Name - Please Print)

(Owner's Signature)

(Street or P.O. Box)

(City) (State) (Zip Code)

(Continued on next page)

ENTERED IN COMPUTER

RS 8/15/07

(Owner's Name - Please Print)	(Owner's Signature)		
(Street or P.O. Box)	(City)	(State)	(Zip Code)
(Owner's Name - Please Print)	(Owner's Signature)		
(Street or P.O. Box)	(City)	(State)	(Zip Code)
(Owner's Name - Please Print)	(Owner's Signature)		
(Street or P.O. Box)	(City)	(State)	(Zip Code)
(Owner's Name - Please Print)	(Owner's Signature)		
(Street or P.O. Box)	(City)	(State)	(Zip Code)

INSTRUCTIONS

1. This certification is made under the provisions of § 1744 of Title 43 and § 28-28k of Title 30 of the United States Code; and the regulations thereunder (43 CFR Part 3830).
2. The claimant(s) must fill in the dates in paragraph 1 for the beginning and ending of the assessment year for which this waiver is sought.
3. The claimant(s) must fill in the date in paragraph 2 for the beginning of the assessment year for which this waiver is sought.
4. All claim and site names and Bureau of Land Management (BLM) serial numbers must be listed for the mining claims, mill sites, and tunnel sites for which the waiver is sought.
5. All owners of the mining claims, mill sites, and tunnel sites and their addresses must be given.
6. This waiver form must be signed by all the claimants or their designated agent, in original form. If an agent is designated, a notarized designation of agent, signed by all of the claimants with proper address given, must be submitted with this waiver.

7. This form must be filed no later than September 1st for the upcoming assessment year in the BLM State Office where the mining claims or sites are recorded, or the waiver cannot be granted by the BLM. (Example: to obtain a waiver for the assessment year 2000, which begins at noon on September 1, 1999, you must qualify for and file for a waiver no later than September 1, 1999 in the proper BLM State Office).
8. For all mining claims which require assessment work, you must record an affidavit of labor on or before the December 30th immediately following the filing of this waiver. For all other mining claims or sites waived, you must record a notice of intent to hold on or before the December 30th immediately following the filing of this waiver.
9. Mill and tunnel sites may also be listed upon this waiver and be waived from payment of the maintenance fee. A notice of intent to hold for these sites is required to be filed by the December 30th following the filing of this waiver.

NOTICE/BURDEN HOURS STATEMENT

The Privacy Act of 1974 and the regulations in 43 CFR 2.48(d) provide that you be furnished the following information in connection with the information required by this certification of waiver from rental fees.

AUTHORITY: 30 U.S.C. 28-28k; 43 U.S.C. 1201, 1457, 1740, and 1744; and 43 CFR 3830.

PRINCIPLE PURPOSE: This information is to be used to verify that the owner(s) (claimants) of a mining claim has complied with 30 U.S.C. 28f and is entitled to perform assessment work in lieu of paying the maintenance fee for the mining claims listed on this form.

ROUTINE USE: (1) Adjudication of the claimant(s) certification of waiver from paying the maintenance fee otherwise required by 30 U.S.C. 28f. (2) Disclosure may be made to appropriate Federal agencies when location is made within the agency's geographic area of responsibility. (3) Information from the record and/or the record will be transferred to the appropriate Federal, State, or local agency, or a member of the public in response to a specific request for pertinent information. (4) Information may also be provided to the Department of Justice or in a proceeding before a court or adjudicative body; or to Federal, State, local or foreign agencies when needed for enforcement of civil or criminal codes or applicable regulations concerning title rights upon the public land.

EFFECT OF NOT PROVIDING INFORMATION: Disclosure of this information is required by 30 U.S.C. 28f and 43 CFR Part 3830 for those qualified claimants wishing to take the small miner waiver allowed. Failure to supply the information required in this form to support the claimants certification of waiver from payment of the otherwise required maintenance fees will result in the waiver being disallowed and the mining claims subject to forfeiture by BLM under 30 U.S.C. 28i.

The Paperwork Reduction Act of 1995 requires us to inform you that:

This information is being collected to allow the BLM to determine if you qualify for a waiver from the payment of \$100 per mining claim or site maintenance fee established in 30 U.S.C. 28f and the implementing regulations at 43 CFR 3830. A response to this request is required in accordance with the statute to obtain your benefit.

BLM would like you to know that you do not have to respond to this, or any other, Federal agency-sponsored information collection unless it displays a currently valid OMB control number.

Public reporting burden for this form is estimated to average 8 minutes (0.133 hours) per response, including time to review instructions, gathering and maintaining data, and completing and reviewing the form. Direct comments regarding this burden estimate, or any other aspect of this form, to the U.S. Department of the Interior, Bureau of Land Management (1004-0114), Bureau Information Collection Clearance Officer (WO-630), Mail Stop 401 LS, 1849 C St., N.W., Washington, D.C. 20240.

FOR OFFICIAL USE ONLY

2001 AUG - 9 15

RECEIVED
BLM AZ STATE OFFICE

AMC 56874
AMC 85448
AMC 132981

Return Document to:

Elizabeth A. Noble, NCLCD
5215 Big Horn Drive
Flagstaff, AZ. 86004
Telephone: 928-774-4178

AMC 327929 A3850-1 (NOV. 2001)

No. of Claims: 9 x \$5 = 45.00
Receipt No.: 912833 Check No.: 6707
Init: Y38

FOR BLM USE ONLY

☒ **AFFIDAVIT OF PERFORMANCE OF ANNUAL WORK.** Also fill in Items 1 through 9 and the reverse side of this document.

☐ **NOTICE OF INTENTION TO HOLD.** I intend to hold the claims(s)/site(s) listed on the reverse side of this document for the calendar year 20____. Also fill in Items 1 through 4 and Item 9.

Notices of Intention to Hold are for mill sites and tunnel sites or for mining claims when assessment work has not been done, regardless of whether the annual assessment has been suspended, deferred, or not yet accrued. The filing of a Notice of Intention to Hold shall not relieve the owner of complying with federal and state laws pertaining to the performance of annual assessment work. Notices of Intention to Hold for mill sites or tunnel sites need not be county recorded. For mining claims the form filed with the Bureau of Land Management (BLM) must be identical to the one that was or will be filed with the county.

Evidence of Annual Assessment Work or a Notice of Intention to Hold must be filed each calendar year following the calendar year in which the claim/site was located. **All claims listed on a single affidavit must be contiguous.**

1. State of Arizona, County of Coconino SS: _____
2. I, (Name) Elizabeth A. Noble
3. Reside at (Address) 5215 Big Horn Drive
City Flagstaff, County Coconino, State AZ Zip 86004

being duly sworn, deposes and says that he/she is a citizen of the United States, more than eighteen years of age, that all of the facts set forth in this affidavit/notice, subject to the provisions and penalties of 18 U.S.C. 1001 pertaining to the filing of false, fictitious, or fraudulent statements with the United States, are true and correct according to the best of my knowledge, information and belief.

4. Owner's name and address (If not shown in Items 1-3 above). **Check here if this is a change of address.** ☐

North Country Land & Development Co.
5215 Big Horn Drive, Flagstaff, AZ. 86004

5. That I am personally acquainted with the mining claim(s). The work and improvements were made by and at the expense of the owner(s) of said claim(s). Said contiguous group of claims, listed on the reverse side of this document, are situated in the Flagstaff Mining District, Coconino County, Arizona.

6. That between the dates starting at 12 o'clock noon on September 1, 2003 and ending at 12 o'clock noon on September 1, 2004 at least \$ 900.00 Dollars worth of work and improvements were done and performed upon said claim(s) or upon one or more of a contiguous group of claims for the benefit of all, or wholly or partly outside of a contiguous group of claims for the benefit of all, not including the location work.

7. That the following persons were employed to perform the work and improvements described herein:

Kenneth W. Noble, John M. Noble, Arthur C. Cassman, Ronken Materials

ENTERED IN COMPUTER

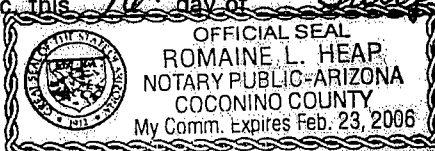
RWE 9/1/04

8. That the work and improvements performed were: road work and maintenance, excavating, stripping, removal of materials.

9. Dated: 7-16-04 Signature: [Signature]

SUBSCRIBED AND SWORN TO before me, a Notary Public, this 16th day of July, 2004

by Elizabeth A. Noble
Notary Public Romaine L. Heap
MY COMMISSION EXPIRES 2/23/2006



If the claims/sites have consecutive BLM numbers and are in the same Township, Range and Section(s), they may be listed as follows:

Sample 1 - 10	A MC 19640 - 49	Dkt/Pg 1025/1-10 Recording #9106173-82	4N 20W 36
<u>Claim/Site Name</u>	<u>Serial Number</u>	<u>Dkt/Pg or Record # of Orig Location Notice</u>	<u>TWN SHP RNG SEC(S)</u>
<u>White Pumice</u>	<u>AMC 56874</u>	<u>416, pg. 2</u>	<u>T23N, R8E, S9</u>
<u>Black Pumice Nr. 1</u>	<u>AMC 56875</u>	<u>416, pg. 5</u>	<u>T23N, R8E, S9</u>
<u>White Pozzuolan #1</u>	<u>AMC 56876</u>	<u>416, pg. 3</u>	<u>T23N, R8E, S9</u>
<u>White Pozzuolan #2</u>	<u>AMC 56877</u>	<u>416, pg. 4</u>	<u>T23N, R8E, S9</u>
<u>Pozzuolan No. 3</u>	<u>AMC 56878</u>	<u>416, pg. 1</u>	<u>T23N, R8E, S9</u>
<u>Little Meloon</u>	<u>AMC 132981</u>	<u>838, pg. 171</u>	<u>T23N, R8E, S9</u>
<u>Sarah John</u>	<u>AMC 327929</u>	<u>1613, pg. 873</u>	<u>T23N, R8E, S9</u>
<u>Spencer's Tunnel</u>	<u>AMC 85448</u>	<u>436, pg. 473</u>	<u>T23N, R7E, S24</u>
<u>McCormick Moonsaad #1</u>	<u>AMC 85450</u>	<u>436, pg. 472</u>	<u>T23N, R7E, S24</u>

BLM requires a \$5 nonrefundable service charge for each mining claim, mill site or tunnel site payable on or before December 30th (not the 31st). Mail to:

Bureau of Land Management
222 North Central Avenue
Phoenix, Arizona 85004-2203
602-417-9200
www.az.blm.gov

This form is for the purpose of complying with the laws of the United States Department of the Interior, Bureau of Land Management and the State of Arizona pertaining to assessment work and/or notice of intention to hold. 30 U.S.C. 28, 43 CFR 3833.2, ARS 27-208. Subject to Paperwork Reduction Act and Privacy Act statements available at the BLM AZ State Office. This form is not copyrighted. It may be reproduced without permission.

BLM Date Stamp

Return Document to:

A3850-1(NOV.2001)

Elizabeth A. Noble, N.C.L. & D.
5215 Big Horn Dr.
Flagstaff, Az. 86004
Telephone: 928-774-4178

No. of Claims: 1 x \$5 = 5.00
Receipt No.: 912833 Check No.: 6707
Init: ES

FOR BLM USE ONLY

☐ **AFFIDAVIT OF PERFORMANCE OF ANNUAL WORK.** Also fill in Items 1 through 9 and the reverse side of this document.

☒ **NOTICE OF INTENTION TO HOLD.** I intend to hold the claim(s)/site(s) listed on the reverse side of this document for the calendar year 2004. Also fill in Items 1 through 4 and Item 9.

Notices of Intention to Hold are for mill sites and tunnel sites or for mining claims when assessment work has not been done, regardless of whether the annual assessment has been suspended, deferred, or not yet accrued. The filing of a Notice of Intention to Hold shall not relieve the owner of complying with federal and state laws pertaining to the performance of annual assessment work. Notices of Intention to Hold for mill sites or tunnel sites need not be county recorded. For mining claims the form filed with the Bureau of Land Management (BLM) must be identical to the one that was or will be filed with the county.

Evidence of Annual Assessment Work or a Notice of Intention to Hold must be filed each calendar year following the calendar year in which the claim/site was located. **All claims listed on a single affidavit must be contiguous.**

1. State of Arizona, County of Coconino
2. I, (Name) Elizabeth A. Noble, President N.C.L. & D.
3. Reside at (Address) 5215 Big Horn Drive
City Flagstaff, County Coconino, State AZ Zip 86004

being duly sworn, deposes and says that he/she is a citizen of the United States, more than eighteen years of age, that all of the facts set forth in this affidavit/notice, subject to the provisions and penalties of 18 U.S.C. 1001 pertaining to the filing of false, fictitious, or fraudulent statements with the United States, are true and correct according to the best of my knowledge, information and belief.

4. Owner's name and address (If not shown in Items 1-3 above). Check here if this is a change of address. ☐

North Country Land & Development Co.
5215 Big Horn Drive, Flagstaff, Az. 86004

5. That I am personally acquainted with the mining claim(s). The work and improvements were made by and at the expense of the owner(s) of said claim(s). Said contiguous group of claims, listed on the reverse side of this document, are situated in the Flagstaff Mining District, Coconino County, Arizona.

6. That between the dates starting at 12 o'clock noon on September 1, 20 03 and ending at 12 o'clock noon on September 1, 20 04 at least \$ 100.00 Dollars worth of work and improvements were done and performed upon said claim(s) or upon one or more of a contiguous group of claims for the benefit of all, or wholly or partly outside of a contiguous group of claims for the benefit of all, not including the location work.

7. That the following persons were employed to perform the work and improvements described herein:

Kenneth W. Noble, John M. Noble, Arthur C. Cassman

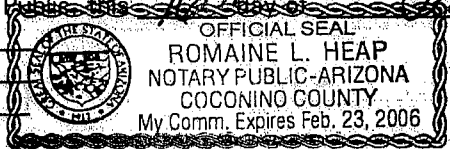
ENTERED IN COMPUTER

ES 9/11/04

8. That the work and improvements performed were: excavating, stripping, removal of material, surface H₂O development, removal of downed deadwood.

9. Dated: 7-16-04 Signature: Elizabeth A. Noble
SUBSCRIBED AND SWORN TO before me, a Notary Public, this 16th day of July, 2004

by Elizabeth A. Noble
Notary Public Romaine L. Heap
MY COMMISSION EXPIRES 2/23/2006



If the claims/sites have consecutive BLM numbers and are in the same Township, Range and Section(s), they may be listed as follows:

Sample 1 - 10	A MC 19640 - 49	Dkt/Pg 1025/1-10 Recording #9106173-82	4N 20W 36
<u>Claim/Site Name</u>	<u>Serial Number</u>	<u>Dkt/Pg or Record # of Orig Location Notice</u>	<u>TWN SHP RNG SEC(S)</u>
<u>Hilde's Millstone</u>	<u>AMC 85449</u>	<u>436, pg. 473</u>	<u>T23N, Rg. 8E, Sec. 24</u>
_____	_____	_____	_____
_____	_____	_____	_____
_____	_____	_____	_____
_____	_____	_____	_____
_____	_____	_____	_____
_____	_____	_____	_____
_____	_____	_____	_____
_____	_____	_____	_____
_____	_____	_____	_____
_____	_____	_____	_____

BLM requires a \$5 nonrefundable service charge for each mining claim, mill site or tunnel site payable on or before December 30th (not the 31st). Mail to:

Bureau of Land Management
222 North Central Avenue
Phoenix, Arizona 85004-2203
602-417-9200
www.az.blm.gov

This form is for the purpose of complying with the laws of the United States Department of the Interior, Bureau of Land Management and the State of Arizona pertaining to assessment work and/or notice of intention to hold. 30 U.S.C. 28, 43 CFR 3833.2, ARS 27-208. Subject to Paperwork Reduction Act and Privacy Act statements available at the BLM AZ State Office. This form is not copyrighted. It may be reproduced without permission.

BLM Date Stamp

United States Department of the Interior
Bureau of Land Management
BUSINESS & SUPPORT SVCS DIV
222 N CENTRAL AVE
PHOENIX, AZ 85004 -2203
Phone: (602) 417-9200

Receipt

No:

912833

Transaction #: 946715

Date of Transaction: 07/21/2004

CUSTOMER: NORTH COUNTRY LAND & DEVELOP
5215 BIG HORN DR
FLAGSTAFF, AZ 86004

LINE #	QTY	DESCRIPTION	REMARKS	UNIT PRICE	TOTAL
1	1.00	LOCATABLE MINERALS / MINING CLAIMS-NOT NEW-UNADJUD, ONE AUTH NO. ONLY / MINING CLAIM MONEY RECEIVED (455) CASES: AMC85449/\$50.00	POL 2004 (9) NOI 2004 (1)	- n/a -	50.00
TOTAL:					\$50.00

PAYMENT INFORMATION					
1	AMOUNT:		\$50.00	POSTMARKED: 07/19/2004	
	TYPE:		CHECK	RECEIVED: 07/21/2004	
	CHECK NO:		6707		
	NAME:		NORTH COUNTRY LAND AND DEVELOPMENT CO. 5215 BIG HORN DR FLAGSTAFF AZ 86004		

REMARKS

WAIVER FILED WITH THIS RECEIPT

This receipt was generated by the automated BLM Collections and Billing System and is a paper representation of a portion of the official electronic record contained therein.

UNITED STATES
DEPARTMENT OF THE INTERIOR
BUREAU OF LAND MANAGEMENT

MAINTENANCE FEE WAIVER CERTIFICATION

SEE INSTRUCTIONS ON NEXT PAGE

FORM APPROVED
OMB NO. 1004-0114
Expires: November 30, 2003

1. This small miner waiver is filed for the assessment year beginning at noon on September 1, 2004 and ending at noon on September 1, 2005.
2. The undersigned and all related parties owned ten or fewer mining claims, mill, or tunnel sites located and maintained on Federal lands in the United States of America on September 1, 2004.
3. The undersigned have performed the assessment work required by law for each mining claim listed prior to filing this waiver and understand that by filing this form; an affidavit of assessment work must be recorded by the December 30th following the filing of this waiver.
4. The undersigned understand that if the assessment work obligation has not yet come due under 30 U.S.C. 28 (for those claims in their first assessment year only); a notice of intent to hold reciting this condition must be recorded by the December 30th following the filing of this waiver.
5. The undersigned understand that mill and tunnel sites may also be listed upon this waiver and be waived from payment of the maintenance fee; and that a notice of intent to hold for these sites is required to be recorded by the December 30th immediately following the filing of this waiver.
6. The undersigned understand and acknowledge that pursuant to 43 U.S.C. 1212 and 18 U.S.C. 1001; the filing or recording of a false, fictitious, or fraudulent document with the Bureau of Land Management may result in a fine of up to \$250,000, a prison term not to exceed five years, or both.
7. The mining claims, mill or tunnel sites for which this waiver from payment of the maintenance fees is requested are:

CLAIM OR SITE NAME	BLM RECORDATION SERIAL NUMBER
1. White Pumice	AMC# 56874
2. Black Pumice Nr. 1	AMC# 56875
3. White Pozzuolan #1	AMC# 56876
4. White Pozzuolan #2	AMC# 56877
5. Pozzuolan No. 3	AMC# 56878
6. Spencer's Tunnel	AMC# 85448
7. Hilde's Millsite	AMC# 85449
8. McCormick Moonsand #1	AMC# 85450
9. Sarah John	AMC# 327929
10. Little Melvin	AMC# 132981

The owner(s) (claimants) of the above mining claims and sites are:

North Country Land & Development Co.

(Owner's Name - Please Print)

5215 Big Horn Dr.

(Street or P.O. Box)

Flagstaff

(City)

AZ

(State)

86004

(Zip Code)

North Country Land & Development Co.

by Elizabeth A. Noble, Pres.

(Owner's Signature)

(Owner's Name - Please Print)

(Street or P.O. Box)

(City)

(State)

(Zip Code)

(Owner's Name - Please Print)

(Street or P.O. Box)

(City)

(State)

(Zip Code)

(Continued on next page)

(Owner's Signature)

(Owner's Signature)

ENTERED IN COMPUTER

RE 4/5/04

_____ (Owner's Name - Please Print)	_____ (Owner's Signature)
_____ (Street or P.O. Box)	_____ (City) _____ (State) _____ (Zip Code)
_____ (Owner's Name - Please Print)	_____ (Owner's Signature)
_____ (Street or P.O. Box)	_____ (City) _____ (State) _____ (Zip Code)
_____ (Owner's Name - Please Print)	_____ (Owner's Signature)
_____ (Street or P.O. Box)	_____ (City) _____ (State) _____ (Zip Code)
_____ (Owner's Name - Please Print)	_____ (Owner's Signature)
_____ (Street or P.O. Box)	_____ (City) _____ (State) _____ (Zip Code)

INSTRUCTIONS

1. This certification is made under the provisions of § 1744 of Title 43 and § 28-28k of Title 30 of the United States Code; and the regulations thereunder (43 CFR Part 3830).
2. The claimant(s) must fill in the dates in paragraph 1 for the beginning and ending of the assessment year for which this waiver is sought.
3. The claimant(s) must fill in the date in paragraph 2 for the beginning of the assessment year for which this waiver is sought.
4. All claim and site names and Bureau of Land Management (BLM) serial numbers must be listed for the mining claims, mill sites, and tunnel sites for which the waiver is sought.
5. All owners of the mining claims, mill sites, and tunnel sites and their addresses must be given.
6. This waiver form must be signed by all the claimants or their designated agent, in original form. If an agent is designated, a notarized designation of agent, signed by all of the claimants with proper address given, must be submitted with this waiver.

7. This form **must** be filed no later than September 1st for the upcoming assessment year in the BLM State Office where the mining claims or sites are recorded, or the waiver cannot be granted by the BLM. (Example: to obtain a waiver for the assessment year 2000, which begins at noon on September 1, 1999, you must qualify for and file for a waiver no later than September 1, 1999 in the proper BLM State Office).
8. For all mining claims which require assessment work, you must record an affidavit of labor on or before the December 30th immediately following the filing of this waiver. For all other mining claims or sites waived, you must record a notice of intent to hold on or before the December 30th immediately following the filing of this waiver.
9. Mill and tunnel sites may also be listed upon this waiver and be waived from payment of the maintenance fee. A notice of intent to hold for these sites is required to be filed by the December 30th following the filing of this waiver.

NOTICE/BURDEN HOURS STATEMENT

The Privacy Act of 1974 and the regulations in 43 CFR 2.48(d) provide that you be furnished the following information in connection with the information required by this certification of waiver from rental fees.

AUTHORITY: 30 U.S.C. 28-28k; 43 U.S.C. 1201, 1457, 1740, and 1744; and 43 CFR 3830.

PRINCIPLE PURPOSE: This information is to be used to verify that the owner(s) (claimants) of a mining claim has complied with 30 U.S.C. 28f and is entitled to perform assessment work in lieu of paying the maintenance fee for the mining claims listed on this form.

ROUTINE USE: (1) Adjudication of the claimant(s) certification of waiver from paying the maintenance fee otherwise required by 30 U.S.C. 28f. (2) Disclosure may be made to appropriate Federal agencies when location is made within the agency's geographic area of responsibility. (3) Information from the record and/or the record will be transferred to the appropriate Federal, State, or local agency, or a member of the public in response to a specific request for pertinent information. (4) Information may also be provided to the Department of Justice or in a proceeding before a court or adjudicative body; or to Federal, State, local or foreign agencies when needed for enforcement of civil or criminal codes or applicable regulations concerning title rights upon the public land.

EFFECT OF NOT PROVIDING INFORMATION: Disclosure of this information is required by 30 U.S.C. 28f and 43 CFR Part 3830 for those qualified claimants wishing to take the small miner waiver allowed. Failure to supply the information required in this form to support the claimants certification of waiver from payment of the otherwise required maintenance fees will result in the waiver being disallowed and the mining claims subject to forfeiture by BLM under 30 U.S.C. 28i.

The Paperwork Reduction Act of 1995 requires us to inform you that:

This information is being collected to allow the BLM to determine if you qualify for a waiver from the payment of \$100 per mining claim or site maintenance fee established in 30 U.S.C. 28f and the implementing regulations at 43 CFR 3830. A response to this request is required in accordance with the statute to obtain your benefit.

BLM would like you to know that you do not have to respond to this, or any other, Federal agency-sponsored information collection unless it displays a currently valid OMB control number.

Public reporting burden for this form is estimated to average 8 minutes (0.133 hours) per response, including time to review instructions, gathering and maintaining data, and completing and reviewing the form. Direct comments regarding this burden estimate, or any other aspect of this form, to the U.S. Department of the Interior, Bureau of Land Management (1004-0114), Bureau Information Collection Clearance Officer (WO-630), Mail Stop 401 LS, 1849 C St., N.W., Washington, D.C. 20240.

FOR OFFICIAL USE ONLY

376

Form 3830-2
(January 2000)UNITED STATES
DEPARTMENT OF THE INTERIOR
BUREAU OF LAND MANAGEMENT

MAINTENANCE FEE WAIVER CERTIFICATION

SEE INSTRUCTIONS ON REVERSE

AMC 56874

AMC 85448

AMC 327929

FORM APPROVED

OMB NO. 1004-0114

Expires: December 31, 2002

3770

1. This small miner waiver is filed for the assessment year beginning at noon on September 1, 2001 and ending at noon on September 1, 2002.
2. The undersigned and all related parties owned ten or fewer mining claims, mill, or tunnel sites located and maintained on Federal lands in the United States of America on September 1, 2001.
3. The undersigned have performed the assessment work required by law for each mining claim listed prior to filing this waiver and understand that by filing this form; an affidavit of assessment work must be recorded by the December 30th following the filing of this waiver. AMC 132981
4. The undersigned understand that if the assessment work obligation has not yet come due under 30 U.S.C. 28 (for those claims in their first assessment year only); a notice of intent to hold reciting this condition must be recorded by the December 30th following the filing of this waiver. AMC 56874
5. The undersigned understand that mill and tunnel sites may also be listed upon this waiver and be waived from payment of the maintenance fee; and that a notice of intent to hold for these sites is required to be recorded by the December 30th immediately following the filing of this waiver.
6. The undersigned understand and acknowledge that pursuant to 43 U.S.C. 1212 and 18 U.S.C. 1001; the filing or recording of a false, fictitious, or fraudulent document with the Bureau of Land Management may result in a fine of up to \$250,000, a prison term not to exceed five years, or both.
7. The mining claims, mill or tunnel sites for which this waiver from payment of the maintenance fees is requested are:

CLAIM OR SITE NAME	BLM RECORDATION SERIAL NUMBER
1. <u>White Pumice</u>	<u>AMC 56874</u>
2. <u>Black Pumice No. 1</u>	<u>AMC 56875</u>
3. <u>Pozzuolan No. 3</u>	<u>AMC 56878</u>
4. <u>Spencer's Tunnel</u>	<u>AMC 85448</u>
5. <u>Hilde's Millsite</u>	<u>AMC 85449</u>
6. <u>McCormick Moonsand #1</u>	<u>AMC 85450</u>
7. <u>Sarah John</u>	<u>AMC 327929</u>
8. <u>Little Melvin</u>	<u>AMC 132981</u>
9. <u>White Pozzuolan #1</u>	<u>AMC 56876 (56876)</u>
10. <u>White Pozzuolan #2</u>	<u>AMC 56877</u>

The owner(s) (claimants) of the above mining claims and sites are:

North Country Land & Development Co. Elizabeth A. Noble President
(Owner's Name - Please Print) (Owner's Signature)

* 5215 Big Horn (New address)
(Street or P.O. Box)

Flagstaff AZ 86004
(City) (State) (Zip Code)

North Country
Land & Dev.
928-774-4171

(Owner's Name - Please Print)

(Owner's Signature)

(Street or P.O. Box)

(City)

(State)

(Zip Code)

(Owner's Name - Please Print)

(Owner's Signature)

(Street or P.O. Box)

(City)

(State)

(Zip Code)

(Continued on reverse)

ENTERED IN
11/21/01 MHH

(Owner's Name - Please Print)

(Owner's Signature)

(Street or P.O. Box)

(City)

(State)

(Zip Code)

(Owner's Name - Please Print)

(Owner's Signature)

(Street or P.O. Box)

(City)

(State)

(Zip Code)

(Owner's Name - Please Print)

(Owner's Signature)

(Street or P.O. Box)

(City)

(State)

(Zip Code)

(Owner's Name - Please Print)

(Owner's Signature)

(Street or P.O. Box)

(City)

(State)

(Zip Code)

INSTRUCTIONS

1. This certification is made under the provisions of § 1744 of Title 43 and § 28-28k of Title 30 of the United States Code; and the regulations thereunder (43 CFR Part 3830).
2. The claimant(s) must fill in the dates in paragraph 1 for the beginning and ending of the assessment year for which this waiver is sought.
3. The claimant(s) must fill in the date in paragraph 2 for the beginning of the assessment year for which this waiver is sought.
4. All claim and site names and Bureau of Land Management (BLM) serial numbers must be listed for the mining claims, mill sites, and tunnel sites for which the waiver is sought.
5. All owners of the mining claims, mill sites, and tunnel sites and their addresses must be given.
6. This waiver form must be signed by all the claimants or their designated agent, in original form. If an agent is designated, a notarized designation of agent, signed by all of the claimants with proper address given, must be submitted with this waiver.
7. This form must be filed no later than September 1st for the upcoming assessment year in the BLM State Office where the mining claims or sites are recorded, or the waiver cannot be granted by the BLM. (Example: to obtain a waiver for the assessment year 2000, which begins at noon on September 1, 1999, you must qualify for and file for a waiver no later than September 1, 1999 in the proper BLM State Office).
8. For all mining claims which require assessment work, you must record an affidavit of labor on or before the December 30th immediately following the filing of this waiver. For all other mining claims or sites waived, you must record a notice of intent to hold on or before the December 30th immediately following the filing of this waiver.
9. Mill and tunnel sites may also be listed upon this waiver and be waived from payment of the maintenance fee. A notice of intent to hold for these sites is required to be filed by the December 30th following the filing of this waiver.

NOTICE/BURDEN HOURS STATEMENT

The Privacy Act of 1974, *as amended*, and the regulation in 43 CFR 2.48(d) provide that you be furnished the following information in connection with the information required by this certification of waiver from rental fees.

AUTHORITY: 30 U.S.C. 28-28k; 43 U.S.C. 1201, 1457, 1740, and 1744; and 43 CFR 3830.

PRINCIPLE PURPOSE: This information is to be used to verify that the owner(s) (claimants) of a mining claim has complied with 30 U.S.C. 28f and is entitled to perform assessment work in lieu of paying the maintenance fee for the mining claims listed on this form.

ROUTINE USE: (1) Adjudication of the claimant(s) certification of waiver from paying the maintenance fee otherwise required by 30 U.S.C. 28f. (2) Disclosure may be made to appropriate Federal agencies when location is made within the agency's geographic area of responsibility. (3) Information from the record and/or the record will be transferred to the appropriate Federal, State, or local agency, or a member of the public in response to a specific request for pertinent information. (4) Information may also be provided to the Department of Justice or in a proceeding before a court or adjudicative body; or to Federal, State, local or foreign agencies when needed for enforcement of civil or criminal codes or applicable regulations concerning title rights upon the public land.

EFFECT OF NOT PROVIDING INFORMATION: Disclosure of this information is required by 30 U.S.C. 28f and 43 CFR Part 3830 for those qualified claimants wishing to take the small miner waiver allowed. Failure to supply the information required in this form to support the claimants certification of waiver from payment of the otherwise required maintenance fees will result in the waiver being disallowed and the mining claims subject to forfeiture by BLM under 30 U.S.C. 28i.

The Paperwork Reduction Act of 1995 requires us to inform you that:

This information is being collected to allow the BLM to determine if you qualify for a waiver from the payment of \$100 per mining claim or site maintenance fee established in 30 U.S.C. 28f and the implementing regulations at 43 CFR 3830. A response to this request is required in accordance with the statute to obtain your benefit.

BLM would like you to know that you do not have to respond to this, or any other, Federal agency-sponsored information collection unless it displays a currently valid OMB control number.

Public reporting burden for this form is estimated to average 8 minutes (0.133 hours) per response, including time to review instructions, gathering and maintaining data, and completing and reviewing the form. Direct comments regarding this burden estimate, or any other aspect of this form, to the U.S. Department of the Interior, Bureau of Land Management, (1004-0114) Bureau Clearance Officer (WO-630), Mail Stop 401 LS, 1849 C St., N.W., Washington, D.C. 20240.

FOR OFFICIAL USE ONLY

1999 SEP 01 1002

1999 SEP 01 1002

Mary-

Thanks for so patiently answering
my questions. Take care.

Lg Noble

928-774-4178

UNITED STATES
DEPARTMENT OF THE INTERIOR
BUREAU OF LAND MANAGEMENT

MAINTENANCE FEE WAIVER CERTIFICATION

SEE INSTRUCTIONS ON NEXT PAGE

Amc 56874
Amc 327929
Amc 132981
508
IAC
FORM APPROVED
OMB NO. 1004-0114
Expires: November 30, 2003

1. This small miner waiver is filed for the assessment year beginning at noon on September 1, 2003 and ending at noon on September 1, 2004.
2. The undersigned and all related parties owned ten or fewer mining claims, mill, or tunnel sites located and maintained on Federal lands in the United States of America on September 1, 2003.
3. The undersigned have performed the assessment work **required by law** for each mining claim listed **prior to filing this waiver** and understand that by filing this form; an affidavit of assessment work **must** be recorded by the December 30th following the filing of this waiver.
4. The undersigned understand that if the assessment work obligation has not yet come due under 30 U.S.C. 28 (for those claims in their first assessment year only); a notice of intent to hold reciting this condition **must** be recorded by the December 30th following the filing of this waiver.
5. The undersigned understand that mill and tunnel sites may also be listed upon this waiver and be waived from payment of the maintenance fee; and that a notice of intent to hold for these sites is required to be recorded by the December 30th immediately following the filing of this waiver.
6. The undersigned understand and acknowledge that pursuant to 43 U.S.C. 1212 and 18 U.S.C. 1001; the filing or recording of a false, fictitious, or fraudulent document with the Bureau of Land Management may result in a fine of up to \$250,000, a prison term not to exceed five years, or both.
7. The mining claims, mill or tunnel sites for which this waiver from payment of the maintenance fees is requested are:

CLAIM OR SITE NAME	BLM RECORDATION SERIAL NUMBER
1. White Pumice	AMC 56874
2. Black Pumice Nr. 1	AMC 56875
3. White Pozzuolan #1	AMC 56876
4. White Pozzuolan #2	AMC 56877
5. Pozzuolan No. 3	AMC 56878
6. Spencer's Tunnel	AMC 85448
7. Hilde's Millsite	AMC 85449
8. McCormick Moonsand #1	AMC 85450
9. Sarah John	AMC 327929
10. Little Melvin	AMC 132981

The owner(s) (claimants) of the above mining claims and sites are:

North Country Land & Development Co. ~~North Country Land & Development Co.~~
(Owner's Name - Please Print)
5215 Big Horn Dr. ~~by Elizabeth Noble, Preside~~
(Street or P.O. Box)
Flagstaff AZ 86004
(City) (State) (Zip Code)

(Owner's Name - Please Print)
(Street or P.O. Box)
(City) (State) (Zip Code)
(Owner's Name - Please Print)
(Street or P.O. Box)
(City) (State) (Zip Code)

(Owner's Signature)
RECEIVED
BUREAU OF
LAND MANAGEMENT
L.M. AZ STATE OFFICE
2003 AUG 18 A 11:01
2003 AUG - 1 P 1:23
ARIZONA
PHOENIX, ARIZONA
(Owner's Signature)

(Continued on next page)

ENTERED IN COMPUTER

8/18/03 M4

7

ns No.

AMC B6874 3279129

132981, 85448

[illegible]

ount Earned

635 AMEND

[illegible]

Date Earned:

NOTES:

Return Document to:

Elizabeth A. Noble, NCL-D
5215 Big Horn Dr.
Flagstaff, Az. 86004
Telephone: 928-774-4178

A3850-1(NOV.2001)

No. of Claims: 9 x \$5 = 45.00
Receipt No.: 531329 Check No.: 6187
Init: 10/21
FOR BLM USE ONLY



AFFIDAVIT OF PERFORMANCE OF ANNUAL WORK. Also fill in Items 1 through 9 and the reverse side of this document.



NOTICE OF INTENTION TO HOLD. I intend to hold the claim(s)/site(s) listed on the reverse side of this document for the calendar year 20____. Also fill in Items 1 through 4 and Item 9.

Notices of Intention to Hold are for mill sites and tunnel sites or for mining claims when assessment work has not been done, regardless of whether the annual assessment has been suspended, deferred, or not yet accrued. The filing of a Notice of Intention to Hold shall not relieve the owner of complying with federal and state laws pertaining to the performance of annual assessment work. Notices of Intention to Hold for mill sites or tunnel sites need not be county recorded. For mining claims the form filed with the Bureau of Land Management (BLM) must be identical to the one that was or will be filed with the county.

Evidence of Annual Assessment Work or a Notice of Intention to Hold must be filed each calendar year following the calendar year in which the claim/site was located. **All claims listed on a single affidavit must be contiguous.**

1. State of Arizona, County of Coconino ss:
2. I, (Name) Elizabeth A. Noble, President NCL-D.
3. Reside at (Address) 5215 Big Horn Drive
City Flagstaff, County Coconino, State Az. Zip 86004

being duly sworn, deposes and says that he/she is a citizen of the United States, more than eighteen years of age, that all of the facts set forth in this affidavit/notice, subject to the provisions and penalties of 18 U.S.C. 1001 pertaining to the filing of false, fictitious, or fraudulent statements with the United States, are true and correct according to the best of my knowledge, information and belief.

4. Owner's name and address (If not shown in Items 1-3 above). Check here if this is a change of address. ☐

North Country Land & Development Co.
5215 Big Horn Dr., Flagstaff, Az. 86004

5. That I am personally acquainted with the mining claim(s). The work and improvements were made by and at the expense of the owner(s) of said claim(s). Said contiguous group of claims, listed on the reverse side of this document, are situated in the Flagstaff Mining District, Coconino County, Arizona.

6. That between the dates starting at 12 o'clock noon on September 1, 2001 and ending at 12 o'clock noon on September 1, 2002 at least \$ 900.00 Dollars worth of work and improvements were done and performed upon said claim(s) or upon one or more of a contiguous group of claims for the benefit of all, or wholly or partly outside of a contiguous group of claims for the benefit of all, not including the location work.

7. That the following persons were employed to perform the work and improvements described herein:

Kenneth W. Noble, John M. Noble, Arthur C. Cassman,
United Metro Materials.

8. That the work and improvements performed were: road work and maintenance, excavating, stripping, removal of materials.

9. Dated: 7-26-02 Signature: Elizabeth Noble

SUBSCRIBED AND SWORN TO before me, a Notary Public, this 21st day of July, 2002

by Elizabeth Noble

Notary Public Kelly R. Calahan

MY COMMISSION EXPIRES 10-29-02



If the claims/sites have consecutive BLM numbers and are in the same Township, Range and Section(s), they may be listed as follows:

Sample 1 - 10

A MC 19640 - 49

Dkt/Pg 1025/1-10

4N

20W

36

Recording #9106173-82

Claim/Site Name

Serial Number

Dkt/Pg or Record # of
Orig Location Notice

TWN

SHP

RNG

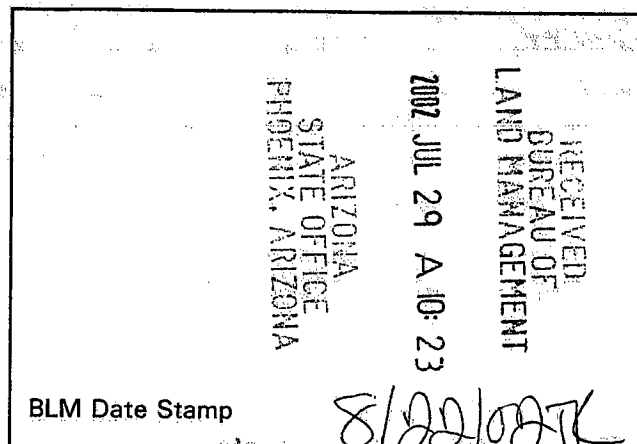
SEC(S)

<u>White Pumice</u>	<u>AMC 56874</u>	<u>416, pg. 2</u>	<u>T23N, R8E, S9</u>
<u>Black Pumice No.1</u>	<u>AMC 56875</u>	<u>416, pg. 5</u>	<u>T23N, R8E, S9</u>
<u>White Pozzuolan #1</u>	<u>AMC 56876</u>	<u>416, pg. 3</u>	<u>T23N, R8E, S9</u>
<u>White Pozzuolan #2</u>	<u>AMC 56877</u>	<u>416, pg. 4</u>	<u>T23N, R8E, S9</u>
<u>Pozzuolan No.3</u>	<u>AMC 56878</u>	<u>416, pg. 1</u>	<u>T23N, R8E, S9</u>
<u>Little Melvin</u>	<u>AMC 132981</u>	<u>838, pg. 171</u>	<u>T23N, R8E, S9</u>
<u>Sarah John</u>	<u>AMC 327929</u>	<u>1613, pg. 873</u>	<u>T23N, R8E, S9</u>
<u>Spencer's Tunnel</u>	<u>AMC 85448</u>	<u>436, pg. 473</u>	<u>T23N, R7E, S24</u>
<u>McCormick Moonsand #1</u>	<u>AMC 85450</u>	<u>436, pg. 472</u>	<u>T23N, R7E, S24</u>

BLM requires a \$5 nonrefundable service charge for each mining claim, mill site or tunnel site payable on or before December 30th (not the 31st). Mail to:

Bureau of Land Management
222 North Central Avenue
Phoenix, Arizona 85004-2203
602-417-9200
www.az.blm.gov

This form is for the purpose of complying with the laws of the United States Department of the Interior, Bureau of Land Management and the State of Arizona pertaining to assessment work and/or notice of intention to hold. 30 U.S.C. 28, 43 CFR 3833.2, ARS 27-208. Subject to Paperwork Reduction Act and Privacy Act statements available at the BLM AZ State Office. This form is not copyrighted. It may be reproduced without permission.



ENTERED INTO COMPUTER

Return Document to:

Elizabeth A. Noble, N.C.L. & D.
5215 Big Horn Drive
Flagstaff, AZ - 86004
Telephone: 928-774-4178

A3850-1 (NOV. 2001)

No. of Claims: 1 x \$5 = 5.00
Receipt No.: 531329 Check No.: 6187
Init: C FOR BLM USE ONLY 2082

☐ **AFFIDAVIT OF PERFORMANCE OF ANNUAL WORK.** Also fill in Items 1 through 9 and the reverse side of this document.

☒ **NOTICE OF INTENTION TO HOLD.** I intend to hold the claim(s)/site(s) listed on the reverse side of this document for the calendar year 2002. Also fill in Items 1 through 4 and Item 9.

Notices of Intention to Hold are for mill sites and tunnel sites or for mining claims when assessment work has not been done, regardless of whether the annual assessment has been suspended, deferred, or not yet accrued. The filing of a Notice of Intention to Hold shall not relieve the owner of complying with federal and state laws pertaining to the performance of annual assessment work. Notices of Intention to Hold for mill sites or tunnel sites need not be county recorded. For mining claims the form filed with the Bureau of Land Management (BLM) must be identical to the one that was or will be filed with the county.

Evidence of Annual Assessment Work or a Notice of Intention to Hold must be filed each calendar year following the calendar year in which the claim/site was located. **All claims listed on a single affidavit must be contiguous.**

1. State of Arizona, County of Coconino ss:
2. I, (Name) Elizabeth A. Noble, President N.C.L. & D.
3. Reside at (Address) 5215 Big Horn Drive
City Flagstaff, County Coconino, State Arizona Zip 86004

being duly sworn, deposes and says that he/she is a citizen of the United States, more than eighteen years of age, that all of the facts set forth in this affidavit/notice, subject to the provisions and penalties of 18 U.S.C. 1001 pertaining to the filing of false, fictitious, or fraudulent statements with the United States, are true and correct according to the best of my knowledge, information and belief.

4. Owner's name and address (If not shown in Items 1-3 above). Check here if this is a change of address. ☐

North Country Land & Development Co.
5215 Big Horn Dr., Flagstaff, AZ. 86004

5. That I am personally acquainted with the mining claim(s). The work and improvements were made by and at the expense of the owner(s) of said claim(s). Said contiguous group of claims, listed on the reverse side of this document, are situated in the Flagstaff Mining District, Coconino County, Arizona.

6. That between the dates starting at 12 o'clock noon on September 1, 2001 and ending at 12 o'clock noon on September 1, 2002 at least \$ 100.00 Dollars worth of work and improvements were done and performed upon said claim(s) or upon one or more of a contiguous group of claims for the benefit of all, or wholly or partly outside of a contiguous group of claims for the benefit of all, not including the location work.

7. That the following persons were employed to perform the work and improvements described herein:

Kenneth W. Noble, John M. Noble, Arthur C. Cassman,
Micah Klinger

8. That the work and improvements performed were: excavating, stripping, removal of material, surface H₂O development, removal of downed deadwood

9. Dated: 7-26-02 Signature: [Signature]
SUBSCRIBED AND SWORN TO before me, a Notary Public, this 26th day of July, 2002

by Elizabeth Noble
Notary Public Kelly R. Calahan
MY COMMISSION EXPIRES 10-29-02



If the claims/sites have consecutive BLM numbers and are in the same Township, Range and Section(s), they may be listed as follows:

Sample 1 - 10

A MC 19640 - 49

Dkt/Pg 1025/1-10
Recording #9106173-82

4N 20W 36

Claim/Site Name

Serial Number

Dkt/Pg or Record # of
Orig Location Notice

TWN
SHP RNG SEC(S)

Hilde's Millsite

AMC 85449


436, pg. 473

T23N, Rg. 8E, Sec. 24

BLM requires a \$5 nonrefundable service charge for each mining claim, mill site or tunnel site payable on or before December 30th (not the 31st). Mail to:

Bureau of Land Management
222 North Central Avenue
Phoenix, Arizona 85004-2203
602-417-9200
www.az.blm.gov

This form is for the purpose of complying with the laws of the United States Department of the Interior, Bureau of Land Management and the State of Arizona pertaining to assessment work and/or notice of intention to hold. 30 U.S.C. 28, 43 CFR 3833.2, ARS 27-208. Subject to Paperwork Reduction Act and Privacy Act statements available at the BLM AZ State Office. This form is not copyrighted. It may be reproduced without permission.



ENTERED INTO COMPUTER

United States Department of the Interior
Bureau of Land Management
BUSINESS & SUPPORT SVCS DIV
222 N CENTRAL AVE
PHOENIX, AZ 85004 -2203
Phone: (602) 417-9200

Receipt

No:

531329

Transaction #: 555614

Date of Transaction: 07/31/2002

CUSTOMER: NORTH COUNTRY LAND & DEVELOP
5215 BIG HORN DR
FLAGSTAFF, AZ 86004

LINE #	QTY	DESCRIPTION	REMARKS	UNIT PRICE	TOTAL
1	1.00	LOCATABLE MINERALS / MINING CLAIMS-NOT NEW-UNADJUD, ONE AUTH NO. ONLY / MINING CLAIM MONEY RECEIVED (455) CASES: AMC56874/\$50.00	WAIVER & POL 2002 (10)	- n/a -	50.00
TOTAL:					\$50.00

PAYMENT INFORMATION					
1	AMOUNT:	\$50.00		POSTMARKED:	07/26/2002
	TYPE:	CHECK		RECEIVED:	07/29/2002
	CHECK NO:	6187			
	NAME:	NORTH COUNTRY LAND AND DEVELOPMENT CO. 5215 BIG HORN DR FLAGSTAFF AZ 86004			

REMARKS

This receipt was generated by the automated BLM Collections and Billing System and is a paper representation of a portion of the official electronic record contained therein.

8/22/02 M4H

(Owner's Name - Please Print)	(Owner's Signature)		
(Street or P.O. Box)	(City)	(State)	(Zip Code)
(Owner's Name - Please Print)	(Owner's Signature)		
(Street or P.O. Box)	(City)	(State)	(Zip Code)
(Owner's Name - Please Print)	(Owner's Signature)		
(Street or P.O. Box)	(City)	(State)	(Zip Code)
(Owner's Name - Please Print)	(Owner's Signature)		
(Street or P.O. Box)	(City)	(State)	(Zip Code)

INSTRUCTIONS

1. This certification is made under the provisions of § 1744 of Title 43 and § 28-28k of Title 30 of the United States Code; and the regulations thereunder (43 CFR Part 3830).
2. The claimant(s) must fill in the dates in paragraph 1 for the beginning and ending of the assessment year for which this waiver is sought.
3. The claimant(s) must fill in the date in paragraph 2 for the beginning of the assessment year for which this waiver is sought.
4. All claim and site names and Bureau of Land Management (BLM) serial numbers must be listed for the mining claims, mill sites, and tunnel sites for which the waiver is sought.
5. All owners of the mining claims, mill sites, and tunnel sites and their addresses must be given.
6. This waiver form must be signed by all the claimants or their designated agent, in original form. If an agent is designated, a notarized designation of agent, signed by all of the claimants with proper address given, must be submitted with this waiver.
7. This form must be filed no later than September 1st for the upcoming assessment year in the BLM State Office where the mining claims or sites are recorded, or the waiver cannot be granted by the BLM. (Example: to obtain a waiver for the assessment year 2000, which begins at noon on September 1, 1999, you must qualify for and file for a waiver no later than September 1, 1999 in the proper BLM State Office).
8. For all mining claims which require assessment work, you must record an affidavit of labor on or before the December 30th immediately following the filing of this waiver. For all other mining claims or sites waived, you must record a notice of intent to hold on or before the December 30th immediately following the filing of this waiver.
9. Mill and tunnel sites may also be listed upon this waiver and be waived from payment of the maintenance fee. A notice of intent to hold for these sites is required to be filed by the December 30th following the filing of this waiver.

NOTICE/BURDEN HOURS STATEMENT

The Privacy Act of 1974, as amended, and the regulation in 43 CFR 2.48(d) provide that you be furnished the following information in connection with the information required by this certification of waiver from rental fees.

AUTHORITY: 30 U.S.C. 28-28k; 43 U.S.C. 1201, 1457, 1740, and 1744; and 43 CFR 3830.

PRINCIPLE PURPOSE: This information is to be used to verify that the owner(s) (claimants) of a mining claim has complied with 30 U.S.C. 28f and is entitled to perform assessment work in lieu of paying the maintenance fee for the mining claims listed on this form.

ROUTINE USE: (1) Adjudication of the claimant(s) certification of waiver from paying the maintenance fee otherwise required by 30 U.S.C. 28f. (2) Disclosure may be made to appropriate Federal agencies when location is made within the agency's geographic area of responsibility. (3) Information from the record and/or the record will be transferred to the appropriate Federal, State, or local agency, or a member of the public in response to a specific request for pertinent information. (4) Information may also be provided to the Department of Justice or in a proceeding before a court or adjudicative body; or to Federal, State, local or foreign agencies when needed for enforcement of civil or criminal codes or applicable regulations concerning title rights upon the public land.

EFFECT OF NOT PROVIDING INFORMATION: Disclosure of this information is required by 30 U.S.C. 28f and 43 CFR Part 3830 for those qualified claimants wishing to take the small miner waiver allowed. Failure to supply the information required in this form to support the claimants certification of waiver from payment of the otherwise required maintenance fees will result in the waiver being disallowed and the mining claims subject to forfeiture by BLM under 30 U.S.C. 28i.

The Paperwork Reduction Act of 1995 requires us to inform you that:

This information is being collected to allow the BLM to determine if you qualify for a waiver from the payment of \$100 per mining claim or site maintenance fee established in 30 U.S.C. 28f and the implementing regulations at 43 CFR 3830. A response to this request is required in accordance with the statute to obtain your benefit.

BLM would like you to know that you do not have to respond to this, or any other, Federal agency-sponsored information collection unless it displays a currently valid OMB control number.

Public reporting burden for this form is estimated to average 8 minutes (0.133 hours) per response, including time to review instructions, gathering and maintaining data, and completing and reviewing the form. Direct comments regarding this burden estimate, or any other aspect of this form, to the U.S. Department of the Interior, Bureau of Land Management, (1004-0114) Bureau Clearance Officer (WO-630), Mail Stop 401 LS, 1849 C St., N.W., Washington, D.C. 20240.

FOR OFFICIAL USE ONLY

Receipt No. 431542

Trans No. 453095

LEAD FILE #'S

AMC 327929, 132981
85448, 56874

AMC Number	Code	Amount
56874-56878	480	25 ⁰⁰
85448 - 85450	480	5 ⁰⁰
132981	480	5 ⁰⁰
327929	480	5 ⁰⁰
85449	480	5 ⁰⁰
85450	481	5 ⁰⁰
TOTAL:		\$ 50.00

Date of Doc 12/31/01

Date of Rec't 11/21/02

Amount Rec'd 50.00

Amount Earned \$50.00

480 POL
481 NOI
482 MAINT
396 TRANS
635 AMEND

AMC Number	Code	Amount
TOTAL:		\$

Date Entered: 1/30/02TK

Date Verified: 3/25/2002 RE

Sent to Accts: 3/26/2002 FE

Date Earned: _____

NOTES:

Return Document to:

Elizabeth A. Noble, NCL & O
5215 Big Horn Dr.
Flagstaff, AZ 86004
 Telephone: 928-774-4178

A3850-1 (NOV. 2001)

No. of Claims: 4 x \$5 = 45⁰⁰
 Receipt No.: 431542 Check No.: 6064
 Init: C
 FOR BLM USE ONLY 10/2

☒ **AFFIDAVIT OF PERFORMANCE OF ANNUAL WORK.** Also fill in Items 1 through 9 and the reverse side of this document.

☐ **NOTICE OF INTENTION TO HOLD.** I intend to hold the claim(s)/site(s) listed on the reverse side of this document for the calendar year 2001. Also fill in Items 1 through 4 and Item 9.

Notices of Intention to Hold are for mill sites and tunnel sites or for mining claims when assessment work has not been done, regardless of whether the annual assessment has been suspended, deferred, or not yet accrued. The filing of a Notice of Intention to Hold shall not relieve the owner of complying with federal and state laws pertaining to the performance of annual assessment work. Notices of Intention to Hold for mill sites or tunnel sites need not be county recorded. For mining claims the form filed with the Bureau of Land Management (BLM) must be identical to the one that was or will be filed with the county.

Evidence of Annual Assessment Work or a Notice of Intention to Hold must be filed each calendar year following the calendar year in which the claim/site was located. All claims listed on a single affidavit must be contiguous.

1. State of Arizona, County of Coconino ss:
 2. I, (Name) Elizabeth A. Noble
 3. Reside at (Address) 5215 Big Horn Dr.
 City Flagstaff County Coconino State AZ Zip 86004

being duly sworn, deposes and says that he/she is a citizen of the United States, more than eighteen years of age, that all of the facts set forth in this affidavit/notice, subject to the provisions and penalties of 18 U.S.C. 1001 pertaining to the filing of false, fictitious, or fraudulent statements with the United States, are true and correct according to the best of my knowledge, information and belief.

4. Owner's name and address (If not shown in Items 1-3 above). Check here if this is a change of address. ☐

North Country Land & Development Co.
5215 Big Horn Dr., Flagstaff, AZ 86004

5. That I am personally acquainted with the mining claim(s). The work and improvements were made by and at the expense of the owner(s) of said claim(s). Said contiguous group of claims, listed on the reverse side of this document, are situated in the Flagstaff Mining District, Coconino County, Arizona.

6. That between the dates starting at 12 o'clock noon on September 1, 2000 and ending at 12 o'clock noon on September 1, 2001 at least \$ 900⁰⁰ Dollars worth of work and improvements were done and performed upon said claim(s) or upon one or more of a contiguous group of claims for the benefit of all, or wholly or partly outside of a contiguous group of claims for the benefit of all, not including the location work.

7. That the following persons were employed to perform the work and improvements described herein:

Kenneth W. Noble, John M. Noble, Arthur C. Cassman,
United Metro Materials Co.

TX 11/30/02
 ENTERED INTO COMPUTER

8. That the work and improvements performed were: road work and maintenance,
Excavating, stripping, removal of materials,

9. Dated: 12-26-01 Signature: [Signature]
 SUBSCRIBED AND SWORN TO before me, a Notary Public, this 26th day of December, 2001
 by Elizabeth Noble
 Notary Public Kelly R. Calahan
 MY COMMISSION EXPIRES 10/29/2002




If the claims/sites have consecutive BLM numbers and are in the same T.M. Commission Expires (10/29/2002), they may be listed as follows:

Claim/Site Name	Serial Number	Dkt/Pg or Record # of Orig Location Notice	TWN SHP RNG SEC(S)
<u>White Pumice</u>	<u>AMC 56874</u>	<u>416, pg. 2</u>	<u>T23N, Rg. 8E, sec. 9</u>
<u>Black Pumice Nr.1</u>	<u>AMC 56875</u>	<u>416, pg. 5</u>	<u>T23N, Rg. 8E, Sec. 9</u>
<u>White Pozzuolan #1</u>	<u>AMC 56876</u>	<u>416, pg. 3</u>	<u>T23N, Rg. 8E, Sec. 9</u>
<u>White Pozzuolan #2</u>	<u>AMC 56877</u>	<u>416, pg. 4</u>	<u>T23N, Rg. 8E, Sec. 9</u>
<u>Pozzuolan No. 3</u>	<u>AMC 56878</u>	<u>416, pg. 1</u>	<u>T23N, Rg. 8E, Sec. 9</u>
<u>Little Melvin</u>	<u>AMC 132981</u>	<u>838, pg. 171</u>	<u>T23N, Rg. 8E, Sec. 9</u>
<u>Sarah John</u>	<u>AMC 327929</u>	<u>1613, pg. 873</u>	<u>T23N, Rg. 8E, sec. 9</u>
<u>Spencer's Tunnel</u>	<u>AMC 85448</u>	<u>436, pg. 473</u>	<u>T23N, Rg. 7E, sec. 24</u>
<u>McCormick Moonsand #1</u>	<u>AMC 85450</u>	<u>436, pg. 472</u>	<u>T23N, Rg. 7E, sec. 24</u>

BLM requires a \$5 nonrefundable service charge for each mining claim, mill site or tunnel site payable on or before December 30th (not the 31st). Mail to:

Bureau of Land Management
 222 North Central Avenue
 Phoenix, Arizona 85004-2203
 602-417-9200
www.az.blm.gov

This form is for the purpose of complying with the laws of the United States Department of the Interior, Bureau of Land Management and the State of Arizona pertaining to assessment work and/or notice of intention to hold. 30 U.S.C. 28, 43 CFR 3833.2, ARS 27-208. Subject to Paperwork Reduction Act and Privacy Act statements available at the BLM AZ State Office. This form is not copyrighted. It may be reproduced without permission.



Return Document to:

Elizabeth A. Noble, NCL & D
5215 Big Horn Dr.
Flagstaff, AZ. 86004
 Telephone: 928-774-4178

A3850-1 (NOV. 2001)

No. of Claims: 1 x \$5 = \$5.00
 Receipt No.: 431542 Check No.: 60164
 Init: C FOR BLM USE ONLY

29/2

☐ **AFFIDAVIT OF PERFORMANCE OF ANNUAL WORK.** Also fill in Items 1 through 9 and the reverse side of this document.

☒ **NOTICE OF INTENTION TO HOLD.** I intend to hold the claim(s)/site(s) listed on the reverse side of this document for the calendar year 2001. Also fill in Items 1 through 4 and Item 9.

Notices of Intention to Hold are for mill sites and tunnel sites or for mining claims when assessment work has not been done, regardless of whether the annual assessment has been suspended, deferred, or not yet accrued. The filing of a Notice of Intention to Hold shall not relieve the owner of complying with federal and state laws pertaining to the performance of annual assessment work. Notices of Intention to Hold for mill sites or tunnel sites need not be county recorded. For mining claims the form filed with the Bureau of Land Management (BLM) must be identical to the one that was or will be filed with the county.

Evidence of Annual Assessment Work or a Notice of Intention to Hold must be filed each calendar year following the calendar year in which the claim/site was located. All claims listed on a single affidavit must be contiguous.

1. State of Arizona, County of Coconino ss:
 2. I, (Name) Elizabeth A. Noble, President NCL & D
 3. Reside at (Address) 5215 Big Horn Dr.
 City Flagstaff County Coconino State AZ Zip 86004

being duly sworn, deposes and says that he/she is a citizen of the United States, more than eighteen years of age, that all of the facts set forth in this affidavit/notice, subject to the provisions and penalties of 18 U.S.C. 1001 pertaining to the filing of false, fictitious, or fraudulent statements with the United States, are true and correct according to the best of my knowledge, information and belief.

4. Owner's name and address (If not shown in Items 1-3 above). Check here if this is a change of address. ☐

North Country Land & Development Co.
5215 Big Horn Dr., Flagstaff, AZ. 86004

5. That I am personally acquainted with the mining claim(s). The work and improvements were made by and at the expense of the owner(s) of said claim(s). Said contiguous group of claims, listed on the reverse side of this document, are situated in the Flagstaff Mining District, Coconino County, Arizona.

6. That between the dates starting at 12 o'clock noon on September 1, 2000 and ending at 12 o'clock noon on September 1, 2001 at least \$ 100.00 Dollars worth of work and improvements were done and performed upon said claim(s) or upon one or more of a contiguous group of claims for the benefit of all, or wholly or partly outside of a contiguous group of claims for the benefit of all, not including the location work.

7. That the following persons were employed to perform the work and improvements described herein:

Kenneth W. Noble, John M. Noble, Arthur C. Cassman,
United Metro Materials Co.

TX 1/30/02
 ENTERED INTO COMPUTER

8. That the work and improvements performed were: excavating, stripping, removal of materials, removal of downed deadwood.

9. Dated: 12-26-01 Signature: [Signature]
 SUBSCRIBED AND SWORN TO before me, a Notary Public, this 26th day of December, 2001
 by Elizabeth Noble
 Notary Public Kelly R. Calahan
 MY COMMISSION EXPIRES 10/29/02



"OFFICIAL SEAL"
 Kelly R. Calahan
 Notary Public-Arizona
 Coconino County

My Commission Expires 10/29/2002

If the claims/sites have consecutive BLM numbers and ~~are not~~ action(s), they may be listed as follows:

Sample 1 - 10

A MC 19640 - 49

Dkt/Pg 1025/1-10
 Recording #9106173-82

4N 20W 36

Claim/Site Name

Serial Number

Dkt/Pg or Record # of
Orig Location Notice

TWN
SHP RNG SEC(S)

Hilde's Millsite

AMC 85449


436, pg. 473

T23N, Rg. 7E, sec. 24

BLM requires a \$5 nonrefundable service charge for each mining claim, mill site or tunnel site payable on or before December 30th (not the 31st). Mail to:

Bureau of Land Management
 222 North Central Avenue
 Phoenix, Arizona 85004-2203
 602-417-9200
www.az.blm.gov

This form is for the purpose of complying with the laws of the United States Department of the Interior, Bureau of Land Management and the State of Arizona pertaining to assessment work and/or notice of intention to hold. 30 U.S.C. 28, 43 CFR 3833.2, ARS 27-208. Subject to Paperwork Reduction Act and Privacy Act statements available at the BLM AZ State Office. This form is not copyrighted. It may be reproduced without permission.



United States Department of the Interior
Bureau of Land Management
BUSINESS & SUPPORT SVCS DIV
222 N CENTRAL AVE
PHOENIX, AZ 85004 -2203
Phone: (602) 417-9200

Receipt

No:

431542

Transaction #: 453095**Date of Transaction:** 01/12/2002

CUSTOMER: ELIZABETH NOBLE
5215 BIG HORN DR
FLAGSTAFF, AZ 86004

LINE #	QTY	COMMODITY / SUBJECT / ACTION / PRODUCT	REMARKS	UNIT PRICE	TOTAL
1	1.00	LOCATABLE MINERALS / MINING CLAIMS-NOT NEW-UNADJUD, ONE AUTH NO. ONLY / MINING CLAIM MONEY RECEIVED (455)	POL 2001 (10)	- n/a -	\$50.00
TOTAL:					\$50.00

PAYMENT INFORMATION

1	AMOUNT:	\$50.00	POSTMARKED:	N/A
	TYPE:	CHECK	RECEIVED:	01/12/2002
	CHECK NO:	6064		
	NAME:	NORTH COUNTRY LAND & DEVELOP 5215 BIG HORN DR FLAGSTAFF AZ 86004		

REMARKS

CASE SERIAL NUMBER INFORMATION

TRNS #	LINE #	CASES
453095	1	AMC56874/\$50.00

This receipt was generated by the automated BLM Collections and Billings System and is a paper representation of a portion of the official electronic record contained therein.

Receipt #: 172517

Lead #: 327929, 132981, 85448, 56874

Amount Received: 800⁰⁰

Date: 8/21/00

Transaction #: 185724

AMC #	Code	\$\$\$\$
56874 - 56875	482	200 ⁰⁰
56878		100 ⁰⁰
85448- 85450		300 ⁰⁰
132981		100 ⁰⁰
327929		100 ⁰⁰

AMC #	Code	\$\$\$\$

Total: 800⁰⁰

480---POL-----\$5
481---NOI-----\$5
482---Maint.---\$100
396---Trf.-----\$5
635---Amd.-----\$5
379---Refund

Entered: HS AUG 24 2000
Date

Verified: Sp 8-31-00
Date

Sent to Accounts: _____
Date

Earned by Accounts: _____
Date

MAINTENANCE FEE PAYMENT

\$100.00 MAINTENANCE FEE PAYMENT DUE ON OR BEFORE SEP 01 2000
IN LIEU OF ASSESSMENT WORK FOR THE UPCOMING ASSESSMENT
YEAR BEGINNING SEPTEMBER 1 OF THE YEAR NOTED ABOVE.

Bureau Of Land Management
Arizona State Office
222 North Central Avenue
Phoenix, AZ. 85004-2203

COUNT: 8 \$ 800.00 INT: BLM
FOR OFFICIAL USE ONLY

THE CLAIMS ARE SITUATED IN Coconino COUNTY,
ARIZONA.

BLM SERIAL NUMBERS

NAMES OF CLAIMS OR SITES

A MC See below THRU A MC

COUNTY BOOK/DOCKET See below, PAGE(S) OR FEE NO(S)

A MC THRU A MC

COUNTY BOOK/DOCKET, PAGE(S) OR FEE NO(S)

(OR) IF NOT CONSECUTIVE NUMBERS LIST SEPARATELY BELOW:

BLM SERIAL NUMBERS	NAME OF CLAIMS/SITES	COUNTY BOOK/DOCKET & PAGE OR FEE NUMBER
A MC 56874	White Pumice	416-2
A MC 56875	Black Pumice Nr. 1	416-5
A MC 56878	Pozzuolan No. 3	416-1
A MC 85448	Spencer's Tunnel	436-473
A MC 85449	Hilde's Millsite	436-473
A MC 85450	McCormick Moonsand #1	436-472
A MC 327929	Sarah John	1613-873
A MC 132981	Little Melvin	838-171
A MC		
A MC		

CLAIMANT'S NAME: North Country Land + Development Company

ADDRESS: 2504 S. Cliffview Street CITY: Flagstaff STATE: AZ

☒ CHECK HERE IF THIS IS A CHANGE OF ADDRESS PHONE: (520) 774-4178 ZIP: 86001

SIGNATURE: [Signature] Pres. NCL+D
TO RECORD WITH THE COUNTY, ONE CLAIMANT OR THE AGENT MUST SIGN

LIST ALL ADDITIONAL OWNERS ON REVERSE SIDE OF THIS FORM

FOR OFFICIAL USE ONLY

ENTERED INTO COMPUTER: AUG 24 2000
DATE INITIALS VERIFIED

TIME STAMP
AUG 21 10 23 AM '00
RECEIVED
BUREAU OF
LAND MANAGEMENT

North Country Land & Development Co.
2584 S. Cliffview
Flagstaff, Arizona 86001

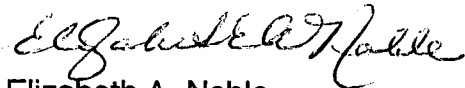
18 August 2000

Bureau of Land Management
Az. State Land Office
222 N. Central Avenue
Phoenix, Az. 85004-2203

Sirs or Madams;

Please find enclosed the "Maintenance Fee Payment" form and a check for \$800.00 to cover the maintenance fees for mining claims held by North Country Land and Development Co. of Flagstaff. Please send dated/timed receipt for such to the address listed above so that we may record these with Coconino County.

Sincerely,



Elizabeth A. Noble
President
North Country Land & Development Co.
520-774-4178

RECEIVED
BUREAU OF
LAND MANAGEMENT
AUG 21 10 13 AM '00
PHOENIX, ARIZONA

United States Department of the Interior
Bureau of Land Management
BUSINESS & SUPPORT SVCS DIV
222 N CENTRAL AVE
PHOENIX, AZ 85004 -2203
Phone: (602) 417-9200

Receipt

No:

172517

Transaction #: 185724

Date of Transaction: 08/21/2000

CUSTOMER: ELIZABETH NOBLE
NORTH COUNTRY LAND AND DEVELOPMENT CO
2584 S. CLIFFVIEW
FLAGSTAFF, AZ 86001

LINE #	QTY	COMMODITY / SUBJECT / ACTION / PRODUCT	REMARKS	UNIT PRICE	TOTAL
1	1	LOCATABLE MINERALS / MINING CLAIMS-ACCOUNTS/UNADJUDICATED / MINING CLAIM MONEY RECEIVED (455)	MAINT 2001 (8)	- n/a -	\$800.00
TOTAL:					\$800.00

PAYMENT INFORMATION

1	AMOUNT:	\$800.00	POSTMARKED:	08/19/2000
	TYPE:	CHECK	RECEIVED:	08/21/2000
	CHECK NO:	5426		
	NAME:	NORTH COUNTRY LAND AND DEVEL 2584 S. CLIFFVIEW FLAGSTAFF AZ 86001		

REMARKS

CASE SERIAL NUMBER INFORMATION

TRNS #	LINE #	CASES
185724	1	AMC56874

This receipt was generated by the automated BLM Collections and Billings System and is a paper representation of a portion of the official electronic record contained therein.

DEPARTMENT OF THE INTERIOR
BUREAU OF LAND MANAGEMENT
MINING CLAIMS

Customer Information - With OUT Legal Description
ACTIVE CLAIMS

Run Date: 08/31/2000 08:33 AM

Page 1 of 1

Admin State: AZ
Geo State:

NORTH COUNTRY LAND
2106 E 2ND AVE
FLAGSTAFF, AZ 86004

CUSTOMER ID: 53558

Serial No	Claim Name/Number	County	Disposition	Int Rel
AMC132981	LITTLE MELVIN	COCONINO	ACTIVE	OWNER
AMC56874	WHITE PUMICE	COCONINO	ACTIVE	OWNER
AMC56875	BLACK PUMICE NR 1	COCONINO	ACTIVE	OWNER
AMC56876	WHITE POZZUOLAN NO 1	COCONINO	ACTIVE	OWNER
AMC56877	WHITE POZZUOLAN NO 2	COCONINO	ACTIVE	OWNER
AMC56878	POZZUOLAN NO 3	COCONINO	ACTIVE	OWNER

NORTH COUNTRY LAND
2602 S LOS ALTOS
MESA, AZ 85202

CUSTOMER ID: 53559

Serial No	Claim Name/Number	County	Disposition	Int Rel
AMC327929	SARAH JOHN	COCONINO	ACTIVE	OWNER
AMC85448	SPENCER TUNNEL PL	COCONINO	ACTIVE	OWNER
AMC85449	HILDE MILLSITE	COCONINO	ACTIVE	OWNER
AMC85450	MCCORMACK MOONSAND#1	COCONINO	ACTIVE	OWNER

MAINTENANCE FEE PAYMENT

\$100.00 MAINTENANCE FEE PAYMENT DUE ON OR BEFORE AUGUST 31, 1999
IN LIEU OF ASSESSMENT WORK FOR THE UPCOMING ASSESSMENT
YEAR BEGINNING SEPTEMBER 1 OF THE YEAR NOTED ABOVE.

Bureau Of Land Management
Arizona State Office
22 North Central Avenue
Phoenix, AZ. 85004-2203

AMC 56874; 85448;

327929; 132981

COUNT: 8 \$ 800.00 INT: 4m
FOR OFFICIAL USE ONLY

THE CLAIMS ARE SITUATED IN COCONINO COUNTY,
ARIZONA.

LM SERIAL NUMBERS

NAMES OF CLAIMS OR SITES

MC 56874 THRU A MC

COUNTY BOOK/DOCKET PAGE(S) OR FEE NO(S)

MC THRU A MC

COUNTY BOOK/DOCKET PAGE(S) OR FEE NO(S)

OR IF NOT CONSECUTIVE NUMBERS LIST SEPARATELY BELOW:

BLM SERIAL NUMBERS	NAME OF CLAIMS/SITES	BOOK/DOCKET & PAGE OR FEE NUMBER
MC 56874	WHITE PUMICE	416 - 2
MC 56875	BLACK PUMICE No. 1	416 - 5
MC 56878	POZZUOLAN No. 3	416 - 1
MC 85448	SPENCER'S TUNNEL	436 - 473
MC 85449	HILDE'S MILLSITE	436 - 473
MC 85450	MCCORMICK MOONSAND # 1	436 - 472
MC 327929	SARAH JOHN	1613 - 873
MC 132981	LITTLE MELVIN	838 - 171
MC		
MC		

CLAIMANT'S NAME: NORTH COUNTRY LAND & DEVELOPMENT COMPANY

ADDRESS: C/O W. SCOTT DONALDSON, ESQ., 5050 N. 19th AVE., #409 CITY: PHOENIX STATE: AZ
PHOENIX, AZ 85015-3219

CHECK HERE IF THIS IS A CHANGE OF ADDRESS PHONE: () 242 9762 ZIP: 85015-3219

SIGNATURE: W. Scott Donaldson
I RECORD WITH THE COUNTY, ONE CLAIMANT OR THE AGENT MUST SIGN

ST ALL ADDITIONAL OWNERS ON REVERSE SIDE OF THIS FORM

FOR OFFICIAL USE ONLY

TIME STAMP

ENTERED INTO COMPUTER: 10/29/99 S. Sc

UNITED STATES
DEPARTMENT OF THE INTERIOR
BUREAU OF LAND MANAGEMENT

RECEIPT AND ACCOUNTING ADVICE

No. 2297071 07

Subject: CLAIM MAINTENANCE FEE 2000

CD/AZ

08/30/99

Applicant:

NORTH COUNTRY LAND & DEVELOPMENT
C/O SCOTT DONALDSON, ESC
5950 N 10TH AVE #100
PHO AZ 85015

CF 5030

Remitter:

Assignor:

LEASE MANAGEMENT DATA									
		<input type="checkbox"/> NEW	<input type="checkbox"/> UPDATE	<input type="checkbox"/> PAYMENT					
ORIGINAL SERIAL NO.	ASG.	TYPE	ST.	CTY.	FUND SYMBOL			ACRES/UNITS	RATE
AND 50074 FT AL									

AMOUNT	ANV. DATE	EXP. DATE	BILL CYC.	S/C	DISTRICT	NEXT BILL	MISC. DATA	U of M	ACTUAL UNITS

ASSIGNMENT SERIAL NO.	ASG.	TYPE	ST.	CTY.	FUND SYMBOL			ACRES/UNITS	RATE

AMOUNT	ANV. DATE	EXP. DATE	BILL CYC.	S/C	DISTRICT	NEXT BILL	MISC. DATA	U of M	ACTUAL UNITS

APPLY REMITTANCE			
ACTION	FUND SYMBOL	CTY.	AMOUNT
FILING FEE			
RENTAL			
UNEARNED			
REFUND			
TOTAL			
AMOUNT DUE			

Remarks:

BY:

DATE:

- ☐ Lease in Escrow?
☐ KGS?
☐ Auto Escalates?
☐ Auto Renew?

Of Interest?
Operating Rights?
Operator
Bond Filed?

FOR MMS USE ONLY

BILLEE	NUMBER	FOREST REFUGE
OCS SECTION	CODE	

W. SCOTT DONALDSON
ATTORNEY AT LAW
5050 N. 19th Ave., Ste. 409
Phoenix, AZ 85015-3209

56874

85448

327929

132981

RECEIVED
B.L.M. AZ STATE OFFICE
Aug 26 11 55 AM '97
PHOENIX, ARIZONA

STATE OF ARIZONA)
) ss.
County of Coconino)

**CERTIFICATION OF PAYMENT OF RENTAL FEE
IN LIEU OF AFFIDAVIT OF ANNUAL ASSESSMENT WORK**

I W. Scott Donaldson, being first duly sworn, deposes and says that:

1. He is the agent for the North Country Land & Development Company's unpatented mining claims situated in Coconino County, Arizona (the "Claims"), the location notices of which are of record in said county, and in the records of the Arizona State Office of the Bureau of Land Management under the file numbers indicated as follows: SEE EXHIBIT A

2. Pursuant to Amendment Number 18 of H.R. 5503 of the Department of the Interior and Related Agencies Appropriations Act, 1993, owner has paid a rental fee of \$100 per claim for the assessment year beginning on September 1, 1997, in lieu of recording an affidavit of performance of annual assessment work. Agent further states, however, that mineral production activities have occurred upon the Claims during the past year that would have ordinarily qualified as annual assessment work.

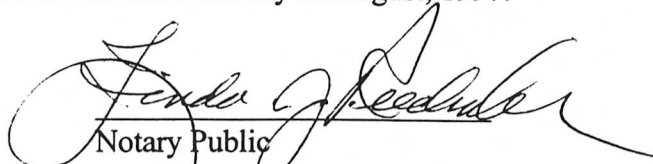
3. The name and address of the owners of the Claim for which this Certificate is prepared is. North Country Land & Development Company, c/o W. Scott Donaldson, Attorney at Law, 5050 North 19th Avenue, Suite 409, Phoenix, Arizona 85015-3209.

4. The Claims are held and claimed by the owner for the valuable mineral contained therein, and the owner intends to continue development of the claims.

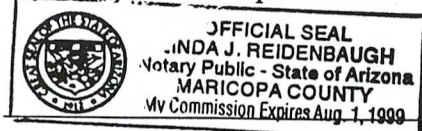
DATED this 25th day of August, 1997.


W. Scott Donaldson, Agent

The foregoing instrument was acknowledged before me this 25th day of August, 1997.


Notary Public

My Commission Expires:



ENTERED IN COMPUTER

1/30/98 JLM JED

EXHIBIT A

NORTH COUNTRY LAND & DEVELOPMENT COMPANY'S PROPERTY LIST

	<u>Claim Name</u>	Coconino County	BLM
		<u>Book</u> <u>Page</u>	<u>A MC No.</u>
1.	White Pumice	416 2	56874
2.	Black Pumice Nr. 1	416 5	56875
3.	Pozzuolan No. 3	416 1	56878
4.	Spencer's-Tunnel	436 473	85448
5.	McCormick Moonsand #1	436 472	85450
6.	Hilde's Millsite	436 473	85449
7.	Sarah John	1613 873	327929
8.	Little Melvin	838 171	132981

RECEIVED
BLM AZ STATE OFFICE
Aug 26 11 55 AM '97
PHOENIX, ARIZONA

ENTERED IN COMPUTER

1/30/98 DM

UNITED STATES
DEPARTMENT OF THE INTERIOR
BUREAU OF LAND MANAGEMENT

RECEIPT AND ACCOUNTING ADVICE

NO. 2372594

Subject:

Applicant:

SM/AZ

08/26/97

CLAIM MAINTENANCE FEE 1998 - 8

2 33 13

800.00

Remitter:

NORTH COUNTRY LAND & DEV
C/O W. SCOTT DONALDSON

Assignor:

5050 NORTH 19TH AVE STE 409

NORTH COUNTRY LAND & DEV/ CK #4512

LEASE MANAGEMENT DATA ☐ NEW ☐ UPDATE ☐ PAYMENT 106 E 2ND AVE

ORIGINAL SERIAL NO.	ASG.	TYPE	ST.	CTY.	FUND SYMBOL	ACRES/UNITS	RATE

AMOUNT	ANV. DATE	EXP. DATE	BILL CYC.	S/C	DISTRICT	NEXT BILL	MISC. DATA	U of M	ACTUAL UNITS
	ET AL								

ASSIGNMENT SERIAL NO.	ASG.	TYPE	ST.	CTY.	FUND SYMBOL	ACRES/UNITS	RATE

AMOUNT	ANV. DATE	EXP. DATE	BILL CYC.	S/C	DISTRICT	NEXT BILL	MISC. DATA	U of M	ACTUAL UNITS

APPLY REMITTANCE

ACTION	FUND SYMBOL	CTY.	AMOUNT
FILING FEE			
RENTAL			
UNEARNED			
REFUND			
TOTAL			
AMOUNT DUE			

Remarks:

BY:

DATE:

- ☐ Lease in Escrow?
☐ KGS?
☐ Auto Escalates?
☐ Auto Renew?

Of Interest?
 Operating Rights?
 Operator
 Bond Filed?

FOR MMS USE ONLY

BILLEE	FOREST REFUGE
NUMBER	
OCS SECTION	
CODE	

85448

327929

SR

North Country Land and Dev. Co.
2602 S. Los Altos
Mesa, Arizona 85202

28 August 1996

Bureau of Land Management
Arizona State Office
Division of Mining Law
P.O. Box 16563
Phoenix, Arizona 85011

Dear Sirs or Madams;

Please find enclosed our "Maintenance Fee Payment" form and a check for the required amount for our mining claims for 1997. Please send a receipt and/or acknowledgement of this to the address listed above.

As per your direction over the last 4 years, payment for the mining claims that are included in patent application AZ 23900 are not included. The first half certificate for those claims was issued in 1992 and the application is pending. Therefore, it is my understanding that the claims included in AZ 23900 are exempt, at this point, from the Maintenance Fee.

Thank you.

Sincerely,



Elizabeth A. Noble
Secretary-Treasurer
North Country Land and Development co.

ARIZONA
STATE OFFICE
DIVISION OF MINING LAW
PHOENIX, ARIZONA

AUG 29 3 47 AM '96

RECEIVED
DIVISION OF MINING LAW
PHOENIX, ARIZONA

ENTERED IN COMPUTER

10/16/96 SR

11/8/96 EKS

MAINTENANCE FEE PAYMENT

**\$100.00 MAINTENANCE FEE PAYMENT DUE ON OR BEFORE AUGUST 31, 1997
IN LIEU OF ASSESSMENT WORK FOR THE UPCOMING ASSESSMENT
YEAR BEGINNING SEPTEMBER 1 OF THE YEAR NOTED ABOVE.**

BUREAU OF LAND MANAGEMENT
ARIZONA STATE OFFICE
3707 NORTH 7TH STREET
PHOENIX, AZ 85014 (OR)
P.O. BOX 16563, PHOENIX, AZ 85011

THE CLAIMS ARE SITUATED IN Cocconino COUNTY,
ARIZONA.

COUNT: 4 \$ 400.00 INT: q/m
FOR OFFICIAL USE ONLY

BLM SERIAL NUMBERS

NAMES OF CLAIMS OR SITES

A MC _____ THRU A MC _____

COUNTY BOOK/DOCKET _____, PAGE(S) OR FEE NO(S) _____

A MC _____ THRU A MC _____

COUNTY BOOK/DOCKET _____, PAGE(S) OR FEE NO(S) _____

(OR) IF NOT CONSECUTIVE NUMBERS LIST SEPARATELY BELOW:

BLM SERIAL NUMBERS	NAME OF CLAIMS/SITES	COUNTY BOOK/DOCKET & PAGE OR FEE NUMBER
A MC <u>85448</u>	<u>Spencer's Tunnel</u>	<u>436, 473</u>
A MC <u>85449</u>	<u>Hilde's Millsite</u>	<u>436, 473</u>
A MC <u>85450</u>	<u>McCormick Moonsand #1</u>	<u>436, 472</u>
A MC <u>327929</u>	<u>Sarah John</u>	<u>1613, 873</u>
A MC _____	_____	_____
A MC _____	_____	_____
A MC _____	_____	_____
A MC _____	_____	_____
A MC _____	_____	_____
A MC _____	_____	_____

CLAIMANT'S NAME: North Country Land & Development Co.
ADDRESS: 2602 S. Los Altos CITY: Mesa STATE: AZ

☐ CHECK HERE IF THIS IS A CHANGE OF ADDRESS
PHONE: (602) 491-4532 ZIP: 85202
602 897-6063 xt. 5296

SIGNATURE: Elaine Mable
TO RECORD WITH THE COUNTY, ONE CLAIMANT OR THE AGENT MUST SIGN

TIME STAMP

LIST ALL ADDITIONAL OWNERS ON REVERSE SIDE OF THIS FORM

43 CFR 3833.0-5(e) (August 30, 1994) REQUIRES THAT THE NAMES OF ALL OF THE OWNERS AND THEIR CURRENT ADDRESSES SHALL BE IDENTIFIED ON ALL INSTRUMENTS REQUIRED TO BE RECORDED OR FILED BY THE REGULATIONS, 43 CFR SUBPART 3833.

CLAIMANT'S NAME: _____

ADDRESS: _____ CITY: _____ STATE: _____

☐ CHECK HERE IF THIS IS CHANGE OF ADDRESS PHONE: (____) _____ ZIP: _____

CLAIMANT'S NAME: _____

ADDRESS: _____ CITY: _____ STATE: _____

☐ CHECK HERE IF THIS IS CHANGE OF ADDRESS PHONE: (____) _____ ZIP: _____

CLAIMANT'S NAME: _____

ADDRESS: _____ CITY: _____ STATE: _____

☐ CHECK HERE IF THIS IS CHANGE OF ADDRESS PHONE: (____) _____ ZIP: _____

CLAIMANT'S NAME: _____

ADDRESS: _____ CITY: _____ STATE: _____

☐ CHECK HERE IF THIS IS CHANGE OF ADDRESS PHONE: (____) _____ ZIP: _____

CLAIMANT'S NAME: _____

ADDRESS: _____ CITY: _____ STATE: _____

☐ CHECK HERE IF THIS IS CHANGE OF ADDRESS PHONE: (____) _____ ZIP: _____

CLAIMANT'S NAME: _____

ADDRESS: _____ CITY: _____ STATE: _____

☐ CHECK HERE IF THIS IS CHANGE OF ADDRESS PHONE: (____) _____ ZIP: _____

CLAIMANT'S NAME: _____

ADDRESS: _____

CITY: _____

STATE: _____

UNITED STATES
DEPARTMENT OF THE INTERIOR
BUREAU OF LAND MANAGEMENT

RECEIPT AND ACCOUNTING ADVICE

NO. 2263710 04

TC/AZ

08/30/96

Subject:

CLAIM MAINTENANCE FEE 1997 - 4

2 19 13

400.00

Applicant:

NORTH COUNTRY LAND & DEV CO
2106 E 2ND AVE
FLAFLAFF AZ 86001

Remitter: CK 4304
774-4178

Assignor:

LEASE MANAGEMENT DATA										<input type="checkbox"/> NEW		<input type="checkbox"/> UPDATE		<input type="checkbox"/> PAYMENT	
ORIGINAL SERIAL NO.		ASG.	TYPE		ST.	CTY.	FUND SYMBOL			ACRES/UNITS		RATE			
AMC 85448, ET AL															
AMOUNT	ANV. DATE	EXP. DATE		BILL CYC.	S/C	DISTRICT	NEXT BILL		MISC. DATA	U of M	ACTUAL UNITS				
ASSIGNMENT SERIAL NO.		ASG.	TYPE		ST.	CTY.	FUND SYMBOL			ACRES/UNITS		RATE			
AMOUNT	ANV. DATE	EXP. DATE		BILL CYC.	S/C	DISTRICT	NEXT BILL		MISC. DATA	U of M	ACTUAL UNITS				
APPLY REMITTANCE						Remarks: BY: _____ DATE: _____									
ACTION	FUND SYMBOL		CTY.	AMOUNT											
FILING FEE															
RENTAL															
UNEARNED															
REFUND															
TOTAL															
AMOUNT DUE															
Lease in Escrow? <input type="checkbox"/> KGS? <input type="checkbox"/> Of Interest? Auto Escalates? <input type="checkbox"/> Operating Rights? Auto Renew? <input type="checkbox"/> Operator Bond Filed? <input type="checkbox"/> Bond Filed?						FOR MMS USE ONLY BILLEE NUMBER OCS SECTION CODE									

9:00 A.M.
PHOENIX, ARIZONA

AUG 14 '95

RECEIVED
BLM, AZ STATE OFFICE

MAINTENANCE FEE PAYMENT

\$100.00 MAINTENANCE FEE PAYMENT DUE ON OR BEFORE AUGUST 31, 19 96
IN LIEU OF ASSESSMENT WORK FOR THE UPCOMING ASSESSMENT
YEAR BEGINNING SEPTEMBER 1 OF THE YEAR NOTED ABOVE.

BUREAU OF LAND MANAGEMENT
ARIZONA STATE OFFICE
3707 NORTH 7TH STREET
PHOENIX, AZ 85014 (OR)
P.O. BOX 16563, PHOENIX, AZ 85011

A MC <u>85448</u>	
<u>327929</u> Ar	
COUNT: <u>4</u>	\$ <u>400.00</u> INT. <u>15</u>
FOR OFFICIAL USE ONLY	

THE CLAIMS ARE SITUATED IN Coconino COUNTY,
ARIZONA.

BLM SERIAL NUMBERS

NAMES OF CLAIMS OR SITES

A MC _____ THRU A MC _____

COUNTY BOOK/DOCKET _____, PAGE(S) OR FEE NO(S) _____

A MC _____ THRU A MC _____

COUNTY BOOK/DOCKET _____, PAGE(S) OR FEE NO(S) _____

(OR) IF NOT CONSECUTIVE NUMBERS LIST SEPARATELY BELOW:

BLM SERIAL NUMBERS	NAME OF CLAIMS/SITES	COUNTY BOOK/DOCKET & PAGE OR FEE NUMBER
A MC <u>85448</u>	<u>Spencer Tunnel</u>	<u>436, 473</u>
A MC <u>85449</u>	<u>Hilde Millsite</u>	<u>436, 473</u>
A MC <u>85450</u>	<u>McCormick Moonsand #1</u>	<u>436, 472</u>
A MC <u>327929</u>	<u>Sarah John</u>	<u>11613, 873</u>
A MC _____	_____	_____
A MC _____	_____	_____
A MC _____	_____	_____
A MC _____	_____	_____
A MC _____	_____	_____
A MC _____	_____	_____

CLAIMANT'S NAME: North Country Land & Development Co.

ADDRESS: 2602 S. Los Altos CITY: Mesa STATE: AZ

☒ CHECK HERE IF THIS
IS A CHANGE OF ADDRESS

PHONE: (602) 491-4532 ZIP: 85202

change of address entered SR

SIGNATURE: Elizabeth A. Noble
TO RECORD WITH THE COUNTY, ONE CLAIMANT OR THE AGENT MUST SIGN

TIME STAMP

LIST ALL ADDITIONAL OWNERS ON REVERSE SIDE OF THIS FORM

FOR OFFICIAL USE ONLY

ENTERED INTO COMPUTER: 8/28/95

DATE

INITIALS SKW

VERIFIED may

North Country Land & Dev. Co.
2602 S. Los Altos
Mesa, Arizona 85202

11 August 1995

Mr. Tom Reitmeyer
Bureau of Land Management
Arizona State Office
P.O. Box 16563
Phoenix, Arizona 85011

Dear Mr. Reitmeyer;

Please find enclosed our "Maintenance Fee Payment" form and a check for the required amount for our mining claims for 1996. Please send a receipt and/or acknowledgement of this to the address listed above.

We would also like to request a change of address for any material which your office may send to North Country Land and Development Company. Due to the loss of my Mother's vision in the last few months, it has become necessary for me to receive, at the very least, copies of all correspondence to the Company. We would greatly appreciate you doing this so that we may respond in a timely fashion to any required/requested correspondence or documentation.

Thank you for your time.

Sincerely,



Elizabeth A. Noble
Secretary-Treasurer
North Country Land & Dev. Co.

RECEIVED
BLM ARIZONA STATE OFFICE
Aug 14 '95
9:00 A.M.
PHOENIX, ARIZONA

UNITED STATES
DEPARTMENT OF THE INTERIOR
BUREAU OF LAND MANAGEMENT

RECEIPT AND ACCOUNTING ADVICE

No.2147523 04

WB/AZ 08/14/95

Subject: CLAIM MAINTENANCE FEE 1996 (4) 2 30 13 400.00

Applicant:

NORTH COUNTRY LAND & DEV.
~~2602 E END AVE~~ 2602 S. LOS OCTOS
FLAGSTAFF AZ 86001
MCOA AZ 85202

SAME CK # 4059
Remitter: 774-4178

Assignor:

LEASE MANAGEMENT DATA										<input type="checkbox"/> NEW	<input type="checkbox"/> UPDATE	<input type="checkbox"/> PAYMENT
ORIGINAL SERIAL NO.		ASG.	TYPE	ST.	CTY.	FUND SYMBOL			ACRES/UNITS		RATE	
AMC 85448, ET AL												
AMOUNT	ANV. DATE	EXP. DATE	BILL CYC.	S/C	DISTRICT	NEXT BILL	MISC. DATA	U of M	ACTUAL UNITS			
ASSIGNMENT SERIAL NO.		ASG.	TYPE	ST.	CTY.	FUND SYMBOL			ACRES/UNITS		RATE	
AMOUNT	ANV. DATE	EXP. DATE	BILL CYC.	S/C	DISTRICT	NEXT BILL	MISC. DATA	U of M	ACTUAL UNITS			
APPLY REMITTANCE												
ACTION	FUND SYMBOL					CTY.	AMOUNT					
FILING FEE												
RENTAL												
UNEARNED												
REFUND												
TOTAL												
AMOUNT DUE												
<input type="checkbox"/> Lease in Escrow? <input type="checkbox"/> KGS? <input type="checkbox"/> Auto Escalates? <input type="checkbox"/> Auto Renew?							<input type="checkbox"/> Of Interest? <input type="checkbox"/> Operating Rights? <input type="checkbox"/> Operator <input type="checkbox"/> Bond Filed?					
FOR MMS USE ONLY												
BILLEE						FOREST REFUGE						
NUMBER												
OCS SECTION												
CODE												

Remarks:
AMC 85448-450
327929

BY: DATE:

\$100.00 MAINTENANCE FEE PAYMENT
FOR 1995 IN LIEU OF ASSESSMENT
DUE ON OR BEFORE AUGUST 31, 1994

BUREAU OF LAND MANAGEMENT
ARIZONA STATE OFFICE
3707 N. 7TH STREET
PHOENIX, ARIZONA 85014 (OR)
P. O. BOX 16563, ZIP CODE 85011

AMC 85448
327929
JB
COUNT: 4 \$ 400.00 = gm
FOR OFFICIAL USE ONLY

3/29/94

BLM SERIAL NUMBERS

NAMES OF CLAIMS/SITES

AMC _____	THRU A MC _____	_____
AMC _____	THRU A MC _____	_____
AMC _____	THRU A MC _____	_____

(OR) IF NOT CONSECUTIVE NUMBERS, LIST SEPARATELY BELOW:

BLM SERIAL NUMBERS

NAMES OF CLAIMS/SITES

AMC 85448	Spencer Tunnel
AMC 85449	Hilde Millsite
AMC 85450	McCormick Moonsand #1
AMC 327929	Sarah John
AMC _____	_____
AMC _____	_____
AMC _____	_____
AMC _____	_____
AMC _____	_____
AMC _____	_____
AMC _____	_____
AMC _____	_____

RECEIVED
BLM ARIZONA OFFICE
AUG 29 '94
8:00 A.M.
PHOENIX, ARIZONA

CLAIMANT'S NAME: North Country Land ^{and} Develop. Co.

ADDRESS: 2106 E. Second Ave.

CITY: Flagstaff STATE: Arizona

PHONE: (602) 774-4178 ZIP: 86004

☐ CHECK HERE IF THIS IS A CHANGE OF ADDRESS.

TIME
STAMP

FOR OFFICIAL USE ONLY

ENTERED INTO COMPUTER: 9-28-94 JB
DATE 10-11-94 INITIALS JB VERIFIED JB

[Handwritten signature]

25 Aug 1994

Sirs;

Please send receipt for
the enclosed to:

North Country Land & Devel. Co.
2106 E. Sec. Ave.
Flagstaff, AZ. 86004

att: Liz Noble

RECEIVED
BLM. AZ STATE OFFICE

AUG 29 '94

9:00 A.M.
PHOENIX, ARIZONA

Thank you -

Eugene E. Noble

Form 1370-41
(March 1984)

UNITED STATES
DEPARTMENT OF THE INTERIOR
BUREAU OF LAND MANAGEMENT

RECEIPT AND ACCOUNTING ADVICE

NO. 2024796
08/30/94
400.00

Subject: CLAIM MAINTENANCE FEE 1995 (4)

2 9 13

Applicant: NORTH COUNTRY LAND & DEVELOP
2106 E. 2ND AVE.
FLAGSTAFF, AZ 86004

SAME - CK #3856
(602) 774-4178

Remitter:

Assignor:

LEASE MANAGEMENT DATA										<input type="checkbox"/> NEW	<input type="checkbox"/> UPDATE	<input type="checkbox"/> PAYMENT
ORIGINAL SERIAL NO.	ASG.	TYPE	ST.	CTY.	FUND SYMBOL				ACRES/UNITS	RATE		
AMC 85448, ET AL												
AMOUNT	ANV. DATE	EXP. DATE	BILL CYC.	S/C	DISTRICT	NEXT BILL	MISC. DATA	U of M	ACTUAL UNITS			
ASSIGNMENT SERIAL NO.	ASG.	TYPE	ST.	CTY.	FUND SYMBOL				ACRES/UNITS	RATE		
AMOUNT	ANV. DATE	EXP. DATE	BILL CYC.	S/C	DISTRICT	NEXT BILL	MISC. DATA	U of M	ACTUAL UNITS			

APPLY REMITTANCE			
ACTION	FUND SYMBOL	CTY.	AMOUNT
FILING FEE			
RENTAL			
UNEARNED			
REFUND			
TOTAL			
AMOUNT DUE			

Remarks:

85448-450 3
327929 1
4

BY: DATE:

<input type="checkbox"/> Lease in Escrow?	<input type="checkbox"/> Of Interest? <input type="checkbox"/> Operating Rights? <input type="checkbox"/> Operator <input type="checkbox"/> Bond Filed?	FOR MMS USE ONLY	
<input type="checkbox"/> KGS?		BILLEE	FOREST REFUGE
<input type="checkbox"/> Auto Escalates?		NUMBER	
<input type="checkbox"/> Auto Renew?		OCS SECTION	
		CODE	

NOTICE!!

These documents have been scanned!

Do not place un-scanned documents beneath this notice!

Do not remove this notice from this file!

GPO Jacket No. 560-102
Print Order 61540
Rise Business Services, LLC
Job=AZ15 7/29/2019



Box Number= AZ15183



Claim Begin-End: AMC327929-AMC327929

5 Miscellaneous



AZ15183-7

AMC327542-AMC356227

DEPARTMENT OF THE INTERIOR
BUREAU OF LAND MANAGEMENT
MINING CLAIMS

MC Customer Information - With OUT Legal Description
ACTIVE, CLOSED CLAIMS

AMC 56874
AMC 85448
AMC 132981
AMC 275890
AMC 327929

Page 1 of 1

Run Date: 09/25/2006 02:16 PM

NORTH COUNTRY LAND
1680 SNEFFLES
MONTROSE, OH 81401

INT-REL: CLAIMANT

CUSTOMER ID: 53558

<u>Serial No</u>	<u>Claim Name/Number</u>	<u>County</u>	<u>Disposition</u>	<u>Int Rel</u>
AMC56874	WHITE PUMICE	COCONINO	ACTIVE	CLAIMANT
AMC56875	BLACK PUMICE NR 1	COCONINO	ACTIVE	CLAIMANT
AMC56876	WHITE POZZUOLAN NO 1	COCONINO	ACTIVE	CLAIMANT
AMC56877	WHITE POZZUOLAN NO 2	COCONINO	ACTIVE	CLAIMANT
AMC56878	POZZUOLAN NO 3	COCONINO	ACTIVE	CLAIMANT
AMC85448	SPENCER TUNNEL PL	COCONINO	ACTIVE	CLAIMANT
AMC85449	HILDE MILLSITE	COCONINO	ACTIVE	CLAIMANT
AMC85450	MCCORMACK MOONSAND#1	COCONINO	ACTIVE	CLAIMANT
AMC132981	LITTLE MELVIN	COCONINO	ACTIVE	CLAIMANT
AMC275890	SARAH JOHN	COCONINO	CLOSED	CLAIMANT
AMC327929	SARAH JOHN	COCONINO	ACTIVE	CLAIMANT

Called Change of Address 3/15/06
Tel # - (970) 240-0300

1680 SNEFFLES
MONTROSE, CO 81401

MH
E
RS

North Country Land and Dev. Co.
2106 E. Sec. Ave.
Flagstaff, Arizona 86004

6 October 1993

Mr. Byard L. Kershaw
Chief, Branch of Mining Law Admin.
Bureau of Land Management
Arizona State Office
P.O. Box 16563
Phoenix, Arizona 85011

Dear Mr. Kershaw;

Please find enclosed the mining location notice for our claim located in Sec. 9, Township 23 N, Range 8E. Please record and file this claim appropriately and return the documentation to the above address. Also enclosed is a check in the amount of \$135.00 to cover the recording fees and one year's "rental" as required. If I have failed to enclose any other requirements, please let me know.

Thank you,



Elizabeth A. Noble
Sec. Treas.
North Country Land and Development Co.,

A MC 327929

9:00 A.M.
PHOENIX, ARIZONA

OCT 15 '93

RECEIVED
B.L.M. AZ STATE OFFICE

NOTICE!!

These documents have been scanned!

Do not place un-scanned documents beneath this notice!

Do not remove this notice from this file!

GPO Jacket No. 560-102
Print Order 61540
Rise Business Services, LLC
Job=AZ15 7/29/2019



Box Number= AZ15183



Claim Begin-End: AMC327929-AMC327929

6 Location Notices-Amendments and Supporting Documents



AZ15183-7

AMC327542-AMC356227

RECEIVED
B.L.M. AZ STATE OFFICE

Oct 15 '93

NOTICE OF MINING LOCATION
PLACER CLAIM

9:00 A.M.
PHOENIX, ARIZONA

TO ALL WHOM IT MAY CONCERN:

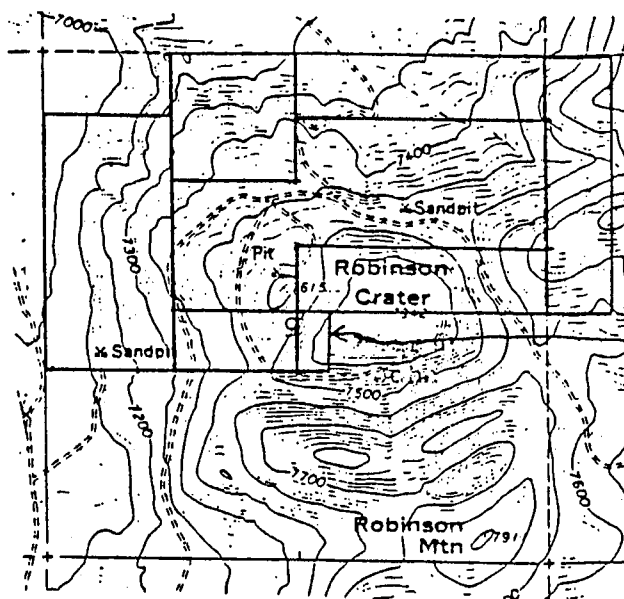
This Mining Claim, the name of which is the **SARAH JOHN** placer mining claim situate on land belonging to the United States of America, and being a form of valuable mineral deposit other than a vein between two walls of rock in place, was entered upon and located for the purpose of exploration and mining by North Country Land and Development Company, an Arizona corporation whose mailing address is 2106 E. Second Avenue, Flagstaff, Arizona 86004, on this 6th day of Oct-ber, 1993

Said locators claim 5 acres thereof, and have marked the same on the ground as follows: beginning at the center of Section 9, Township 23 North, Range 8 East, Gila & Salt River Base & Meridian, Coconino County, Arizona, at a point at which this notice is posted, being corner No. 1 and the northwest corner of said claim thence east, 330 feet to corner No. 2 and the northeast corner of said claim; thence south, 660 feet to corner No. 3 and the southeast corner of said claim; thence west,

330 feet to corner No. 4 and the southwest corner of said claim; thence north 660 feet to the place of beginning containing 5 acres, all being the W $\frac{1}{2}$ NW $\frac{1}{4}$ NW $\frac{1}{4}$ SE $\frac{1}{4}$ of Section 9, Township 23 North, Range 8 East, Gila and Salt River Base & Meridian, Coconino County, Arizona.

Section 9, T 23 N, R 8 E

SARAH JOHN



Scale 1" = 2,000'

DATED and posted on the ground this
6th day of October, 1993

Elizabeth A. Noble
Elizabeth A. Noble for
North Country Land & Development

After Recording Return to:

North Country Land & Development
2106 E. Second Avenue
Flagstaff, Arizona 86004

A MC 327929

*** U.S. DEPARTMENT OF THE INTERIOR *** BUREAU OF LAND MANAGEMENT *** ORCA *** GEOGRAPHIC CROSS REFERENCE *** 10/18/93 ***

GEOGRAPHIC STATE: ARIZONA MERIDIAN: 14 TOWNSHIP: 23-0N RANGE: 8-0E

SEC	SUBDIVISION	MTR X-REFERENCE	NUMBER/TYPE/DISPOSITION/ACRES	PROPRIETOR/INTEREST/RELATIONSHIP
6	SEnw,E2SW	14 23-0N 7-0E	CASE: AZA 018446	PHILLIPS PETRO CO 0.00000% APPLICANT
6	LOT 3-7		TYPE: 321000 GEO LSE (NON-COMP)	
7	E2W2,E2		DISP: CLOSED 08/08/83	
7	LOT 1-4		ACRS: 02227.990	
8	ALL			
3	S2N2,S2		CASE: AZA 018447	PHILLIPS PETRO CO 0.00000% APPLICANT
3	LOT 1-4		TYPE: 321000 GEO LSE (NON-COMP)	
4	S2N2,S2		DISP: CLOSED 08/08/83	
4	LOT 1-4		ACRS: 02422.720	
9	ALL			
10	ALL			
5	S2N2,S2	14 24-0N 8-0E	CASE: AZA 018448	PHILLIPS PETRO CO 0.00000% APPLICANT
5	LOT 1-4		TYPE: 321000 GEO LSE (NON-COMP)	
			DISP: CLOSED 08/08/83	
			ACRS: 02526.120	

29	E2E2W2SE, W2SESWSE	14	6-ON	10-0E	CASE: AZA 018613AP	ANAMAX MINING CO	100.00000% OWNER
29	S2SESE, S2N2SESE	14	6-ON	27-0E	TYPE: 220200 EX-FS SEC 206, FLPM		
29	N2NWSESE, SWNESE	14	7-ON	30-0E	DISP: CLOSED 01/13/87		
29	W2NWNENE	14	8-ON	5-0E	ACRS: 05485.137		
32	PART E2E2NENE	14	8-ON	30-0E			
32	PART E2SEWNNE	14	9-ON	13-0E			
32	PART W2NENE	14	9-ON	14-0E			
32	NENWNE	14	9-ON	23-0E			
33	PART W2E2NENE	14	9-2N	4-0E			
33	PART W2W2NWNW	14	15-OS	18-0E			

14	15-OS	19-0E
14	17-OS	23-0E
14	19-OS	14-0E
14	19-OS	15-0E
14	19-OS	16-0E
14	19-OS	29-0E
14	20-OS	14-0E
14	24-ON	8-0E

29	E2E2W2SE, W2SESWSE	14	6-ON	10-0E	CASE: AZA 018613PT	ANAMAX MINING CO	100.00000% OWNER
29	S2SESE, S2N2SESE	14	6-ON	27-0E	TYPE: 220200 EX-FS SEC 206, FLPM		
29	N2NWSESE, SWNESE	14	7-ON	30-0E	DISP: CLOSED 05/28/85		
29	W2NWNENE	14	8-ON	5-0E	ACRS: 05547.037		

32	E2E2NENE	14	8-ON	30-0E
32	NENWNE	14	9-ON	13-0E
32	E2SEWNNE	14	9-ON	14-0E
32	W2NENE	14	9-ON	23-0E
32	W2E2NENE	14	9-2N	4-0E
33	W2W2NWNW	14	15-OS	18-0E
		14	15-OS	19-0E
		14	17-OS	23-0E

CASE TYPE: ALL DISPO: ALL

14 23-ON 8-0E

*** U.S. DEPARTMENT OF THE INTERIOR *** BUREAU OF LAND MANAGEMENT *** ORCA *** GEOGRAPHIC CROSS REFERENCE *** 10/18/93 ***

GEOGRAPHIC STATE: ARIZONA MERIDIAN: 14 TOWNSHIP: 23-ON RANGE: 8-0E

SEC	SUBDIVISION	MTR X-REFERENCE	NUMBER/TYPE/DISPOSITION/ACRES	PROPRIETOR/INTEREST/RELATIONSHIP
		14 19-OS 14-0E		
		14 19-OS 15-0E		
		14 19-OS 16-0E		
		14 19-OS 29-0E		
		14 20-OS 14-0E		
		14 24-ON 8-0E		
15	N2NE, W2		CASE: AZA 018642	UNION OIL CO OF CA 100.00000% LESSEE
16	ALL		TYPE: 321000 GEO LSE (NON-COMP)	
21	ALL		DISP: CLOSED 03/30/90	
22	W2, S2SE		ACRS: 02080.000	
*15	ALL			
*16	ALL			
*22	ALL			
17	ALL		CASE: AZA 018643	UNION OIL CO OF CA 100.00000% LESSEE
18	E2NE, SWNT 1/2 W2, SE		TYPE: 321000 GEO LSE (NON-COMP)	
18	LOT 1-4		DISP: CLOSED 03/30/90	
19	NE, E2NW		ACRS: 02178.100	

20 ALL
*19 ALL

11 ALL
12 ALL

CASE: AZA 018646
TYPE: 321000 GEO LSE (NON-COMP)
DISP: CLOSED 03/30/90
ACRS: 01280.000

UNION OIL CO OF CA 100.00000% LESSEE

35 ALL
35 ALL

14 24-ON 8-0E

CASE: AZA 018651
TYPE: 321000 GEO LSE (NON-COMP)
DISP: CLOSED 03/30/90
ACRS: 02417.640

UNION OIL CO OF CA 100.00000% LESSEE

5 S2N2,S2
5 LOT 1-4
6 SENW,E2SW
6 LOT 3-7
7 E2W2,E2
7 LOT 1-4
8 ALL

CASE: AZA 023618
TYPE: 321000 GEO LSE (NON-COMP)
DISP: CLOSED 07/13/89
ACRS: 02114.670

UNION OIL CO OF CA 100.00000% APPLICANT

3 S2N2,S2
3 LOT 1-4
4 S2N2,S2
4 LOT 1-4
9 ALL
10 ALL

CASE: AZA 023622
TYPE: 321000 GEO LSE (NON-COMP)
DISP: CLOSED 07/13/89
ACRS: 02422.720

UNION OIL CO OF CA 100.00000% APPLICANT

* = REJECTED/SEGREGATED/ASSIGNED-OUT

CASE TYPE: ALL DISPO: ALL

14 23-ON 8-0E

*** U.S. DEPARTMENT OF THE INTERIOR *** BUREAU OF LAND MANAGEMENT *** ORCA *** GEOGRAPHIC CROSS REFERENCE *** 10/18/93 ***

GEOGRAPHIC STATE: ARIZONA MERIDIAN: 14 TOWNSHIP: 23-ON RANGE: 8-0E

SEC	SUBDIVISION	MTR X-REFERENCE	NUMBER/TYPE/DISPOSITION/ACRES	PROPRIETOR/INTEREST/RELATIONSHIP
9	SENW		CASE: AZA 023900	NORTH COUNTRY LAND 100.00000% APPLICANT
9	S2NWNW		TYPE: 386300 MINERAL PATENT PLAC	
9	N2NWSW		DISP: PENDING 05/31/89	
9	NENW		ACRS: 00260.000	
9	S2S2NE			
9	N2N2NE			
9	N2NESW			
10	W2W2NW			
8	SW,S2NW		CASE: AZA 024226	FS REGION 3 100.00000% ADMIN MGT ENT
			TYPE: 289502 ROW-FEDERAL FACILIT	
			DISP: AUTHORIZED 12/18/89	
			ACRS: 00240.000	
19	E2SW,SE		CASE: AZAMC 028246	MINERAL SERV CORP 100.00000% APPLICANT
19	LOT 3,4		TYPE: 386300 MINERAL PATENT PLAC	
			DISP: PENDING 11/01/78	
			ACRS: 00313.490	

```

CASE: AZAMC 0282461 FS REGION 3 100.00000% ADMIN MGT ENT
TYPE: 387200 PROTESTS & CONTESTS MINERAL SERV CORP 0.00000% ENTRYMAN
DISP: PENDING 07/18/85
ACRS: 00320.000

```

5	NWNE, E2W2	14	21-ON	7-0E	CASE: AZAR 0036045	AZ PUBLIC SERVICE CO 100.00000% HOLDER
7	SESESE	14	21-ON	8-0E	TYPE: 289100 ROW-FOREST LAND	
8	W2W2	14	22-ON	8-0E	DISP: AUTHORIZED 11/01/55	
18	E2E2	14	24-ON	8-0E	ACRS: 00113.980	
19	NENENE	14	25-ON	8-0E		
20	SWNW, SW					
29	W2					
32	E2W2					

CASE TYPE: ALL DISPO: ALL

14 23-0N 8-0E